DUPLICATE

Daily Weather Summary

January 2002

DATA UKMO Duplicate
National Meteorological Library
FitzRoy Road, Exeter, Devon. EX1 3PB

Met Office

DAILY WEATHER SUMMARY

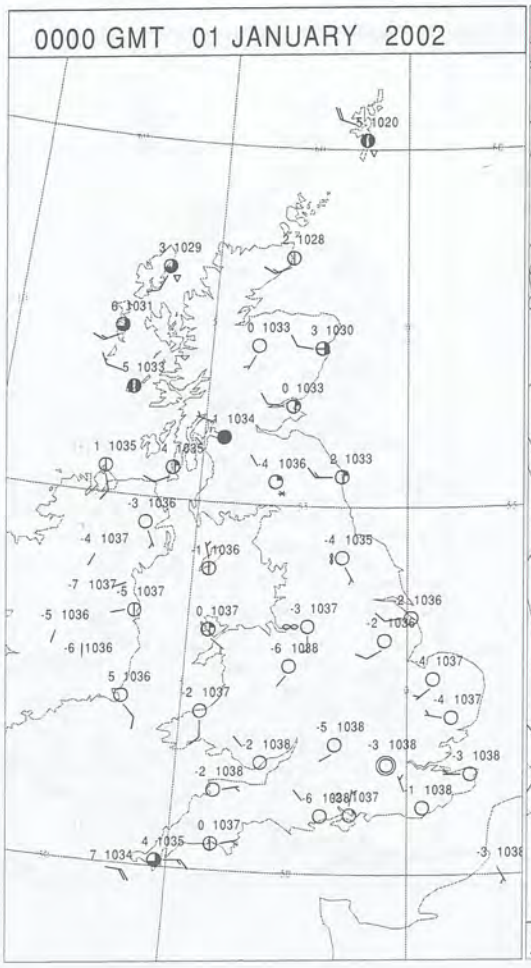

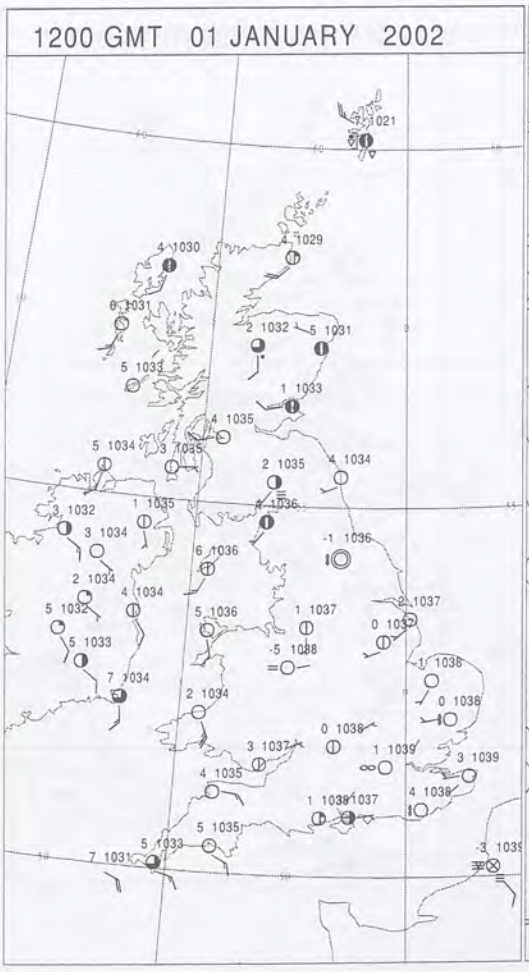

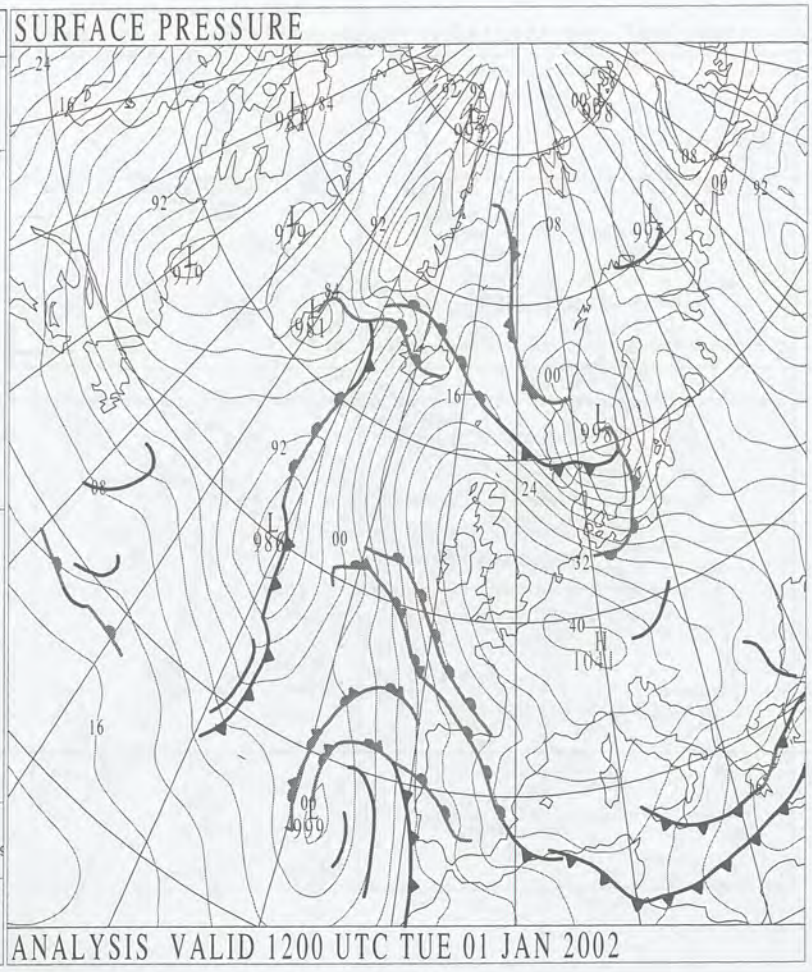

Crown Copyright 2002, All Rights Reserved

SURFACE REPORTS

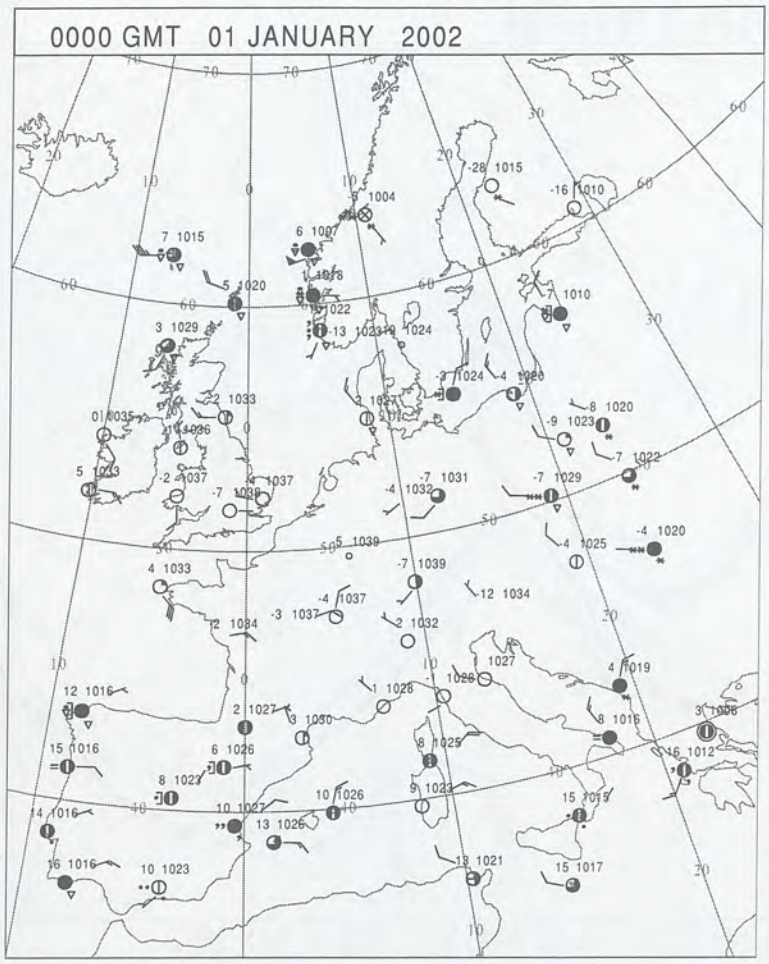

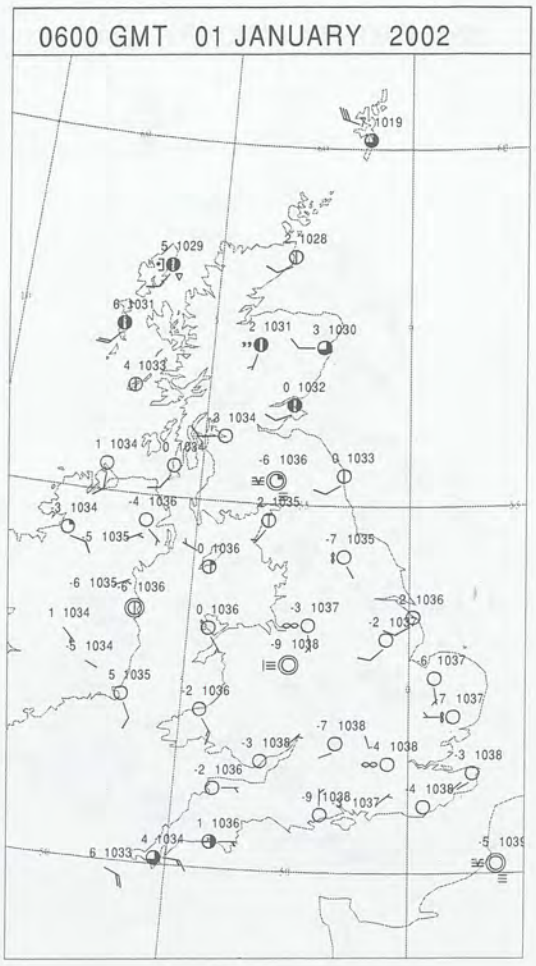

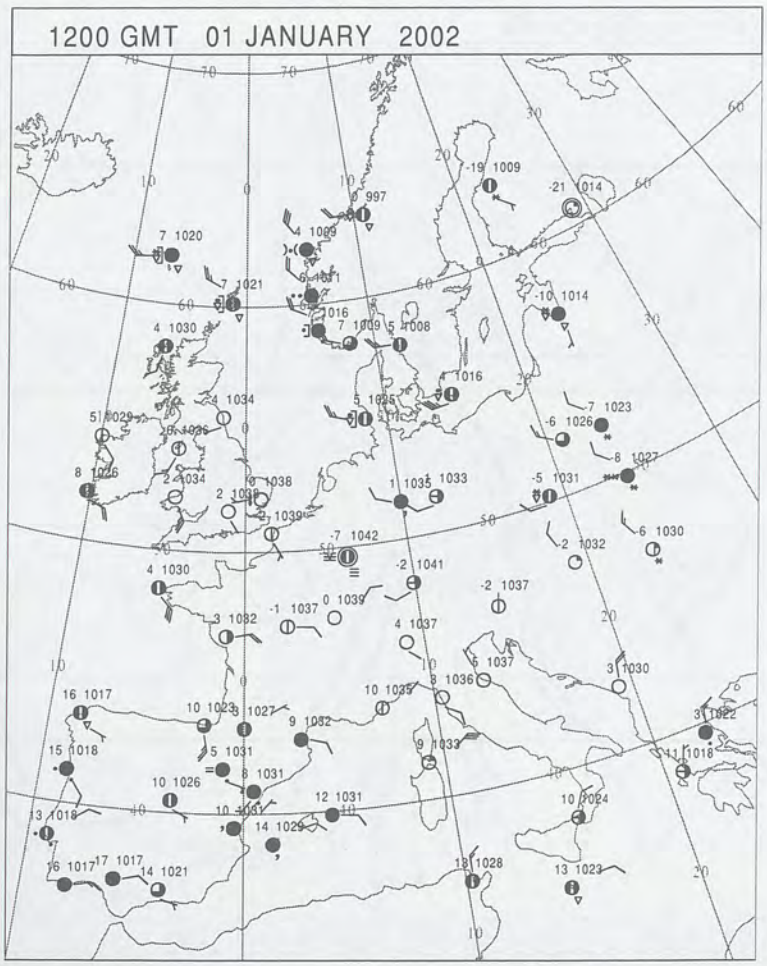

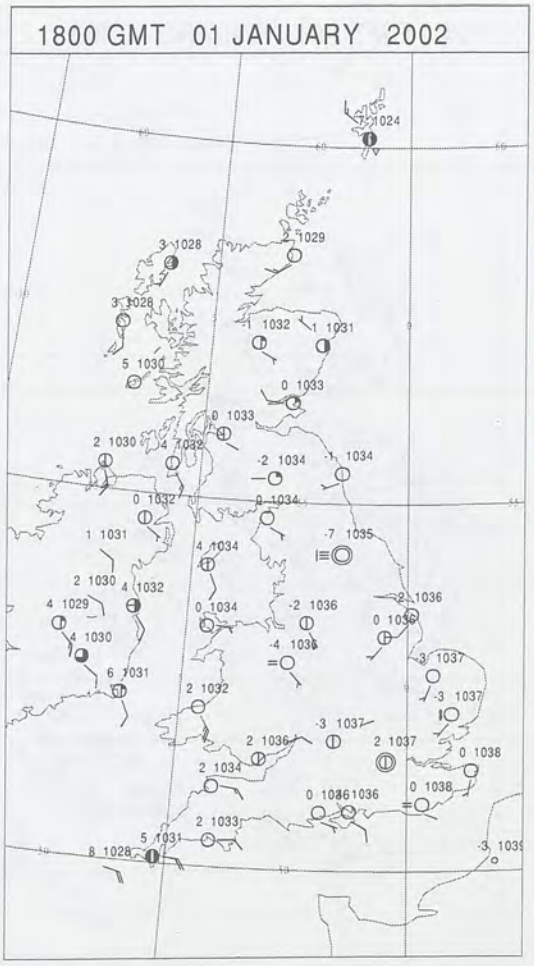

Crown Copyright 2002, All Rights Reserved

SIGNIFICANT WEATHER

Summary of UK Weather for Tuesday 01 January 2002.

Showers over western Scotland overnight became confined to northern areas by sunrise. Across the rest of the United Kingdom it was a clear and frosty night with air temperatures generally falling to between minus 4 and minus 9 Celsius. The lowest being minus 12.1 Celsius at Katesbridge (Co Down). Freezing fog patches also formed across southern Scotland and northern England.

During the morning the showers became confined to Shetland, and the freezing fog lifted. This left most places with a dry and fairly sunny day.

During the evening the frost descended quickly across much of the county, with only southwesterly England and western parts of Wales escaping due to a freshening southeasterly wind. Freezing fog developed through the Vale of York, with Leeming reporting freezing drizzle at 2000z.

Temperatures were normal across central and northern Scotland, cold across East Anglia and rather cold elsewhere.

EXTREMES

Highest Maximum:
8.8 Foula, Shetland
Lowest Maximum:
-0.2 Shawbury, Shropshire
Lowest Minimum:
-10.5 Shawbury, Shropshire
Lowest Grass Minimum:
-14.0 Larkhill, Wiltshire
Most Rain:
9.4 Wick Airport, Caithness
Most Sun:
7.4 Moel-Y-Crio, Clwyd

Crown Copyright 2002, All Rights Reserved

DAILY CLIMATE DATA

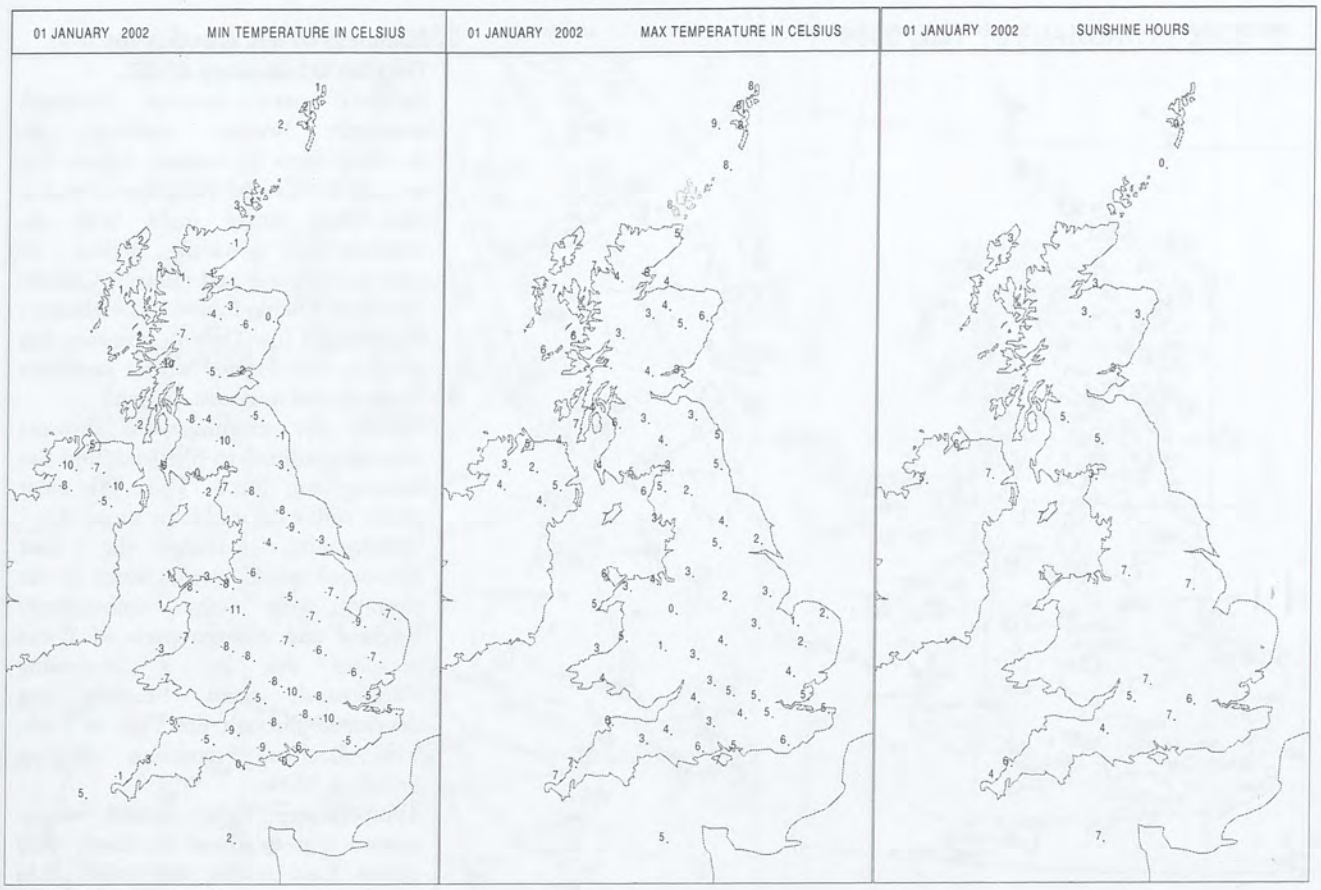

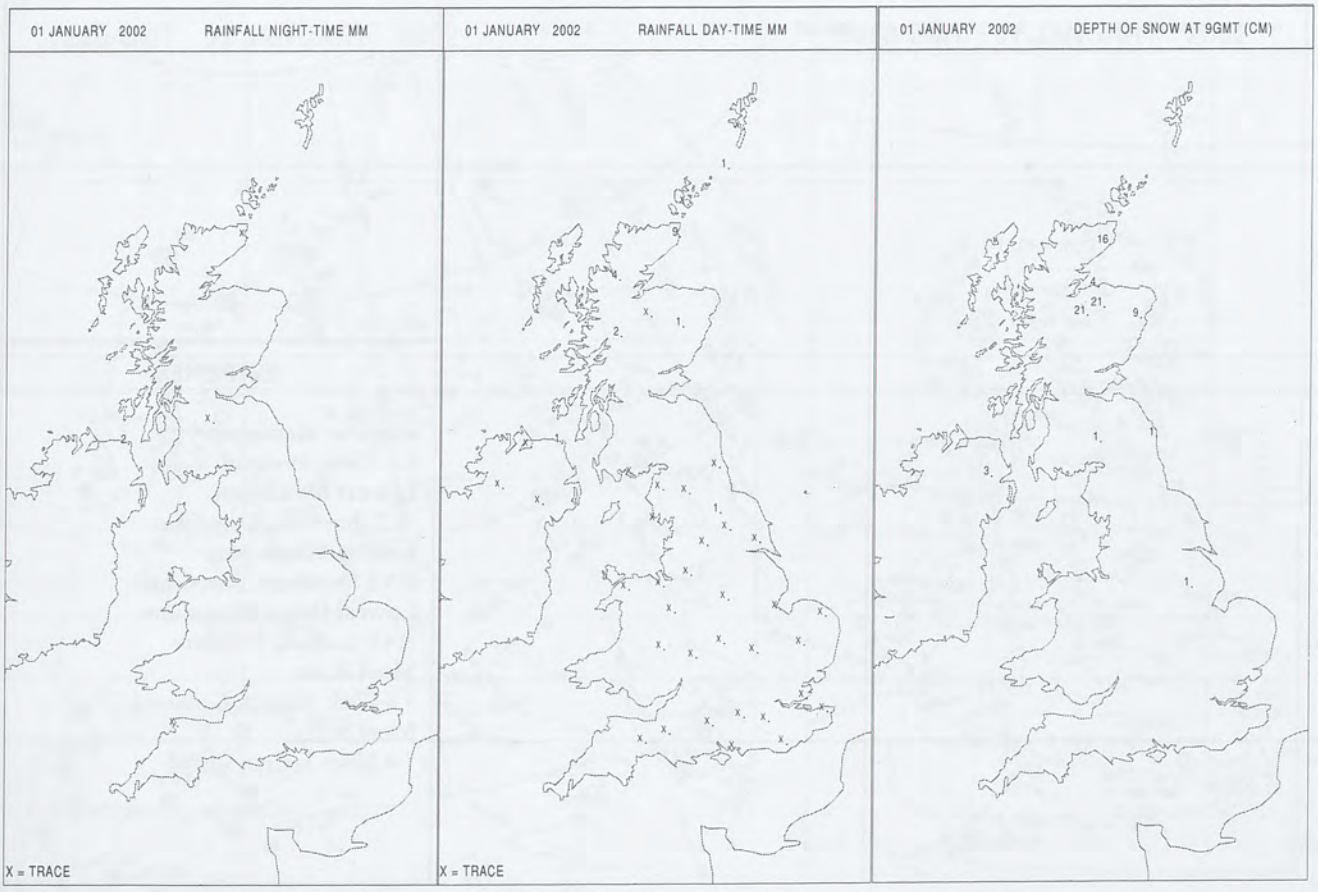

Crown Copyright 2002, All Rights Reserved

DAILY WEATHER SUMMARY

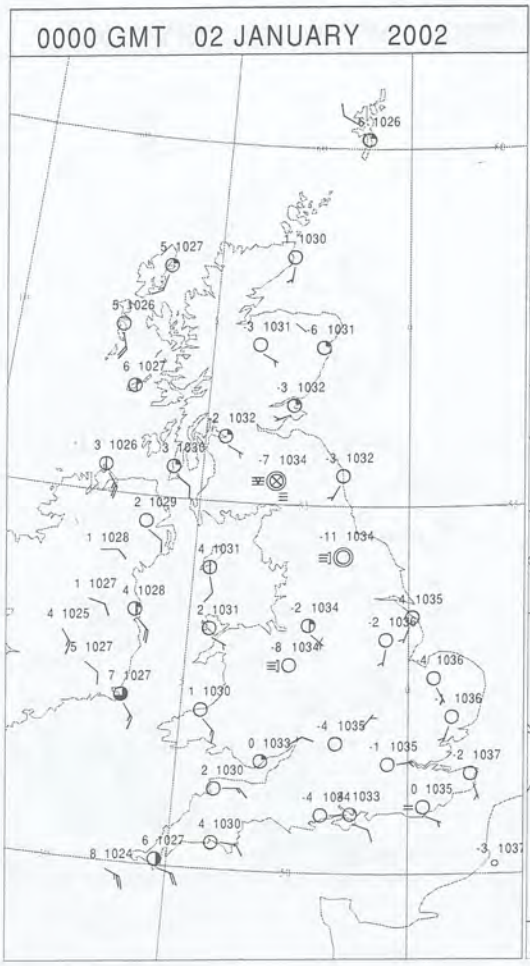

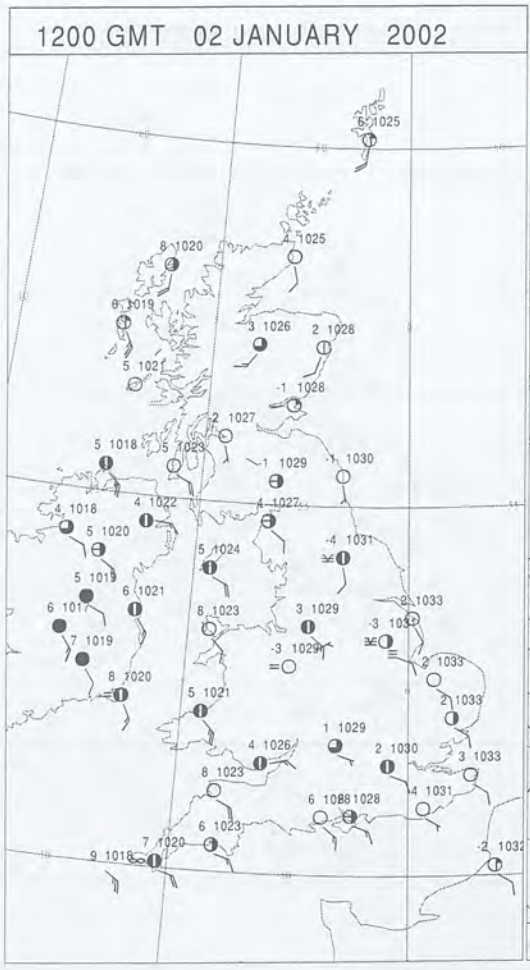



Crown Copyright 2002, All Rights Reserved

SURFACE REPORTS

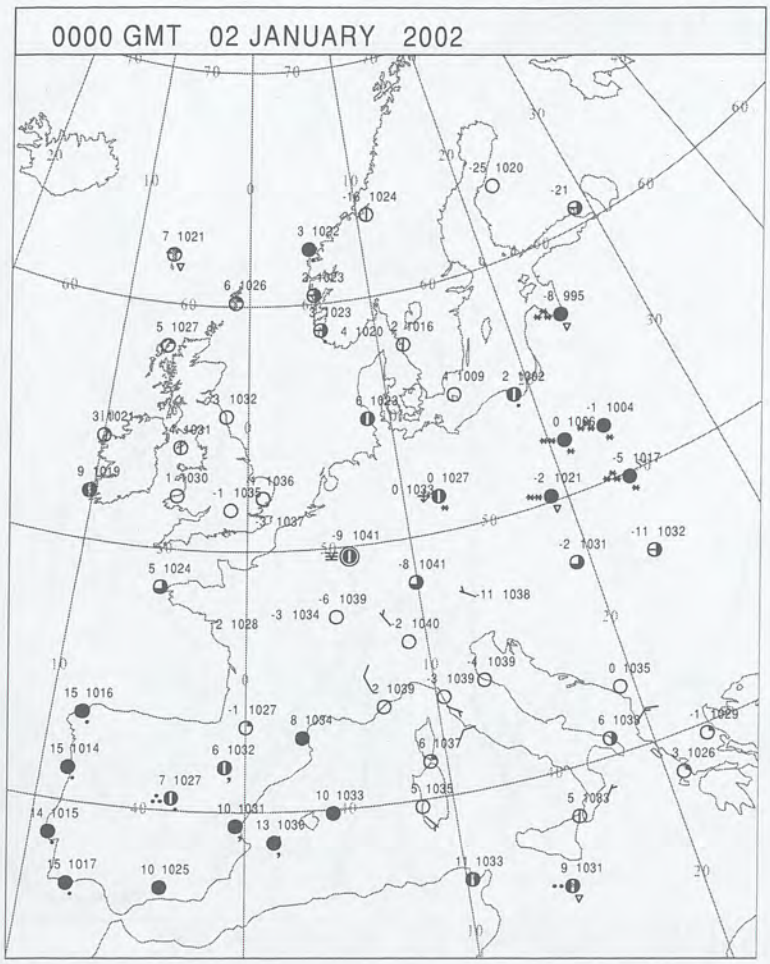

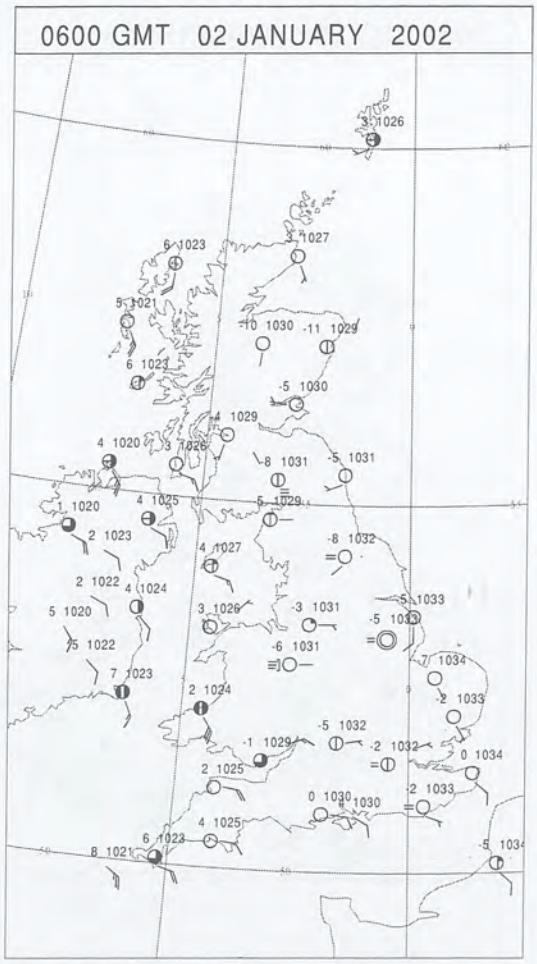

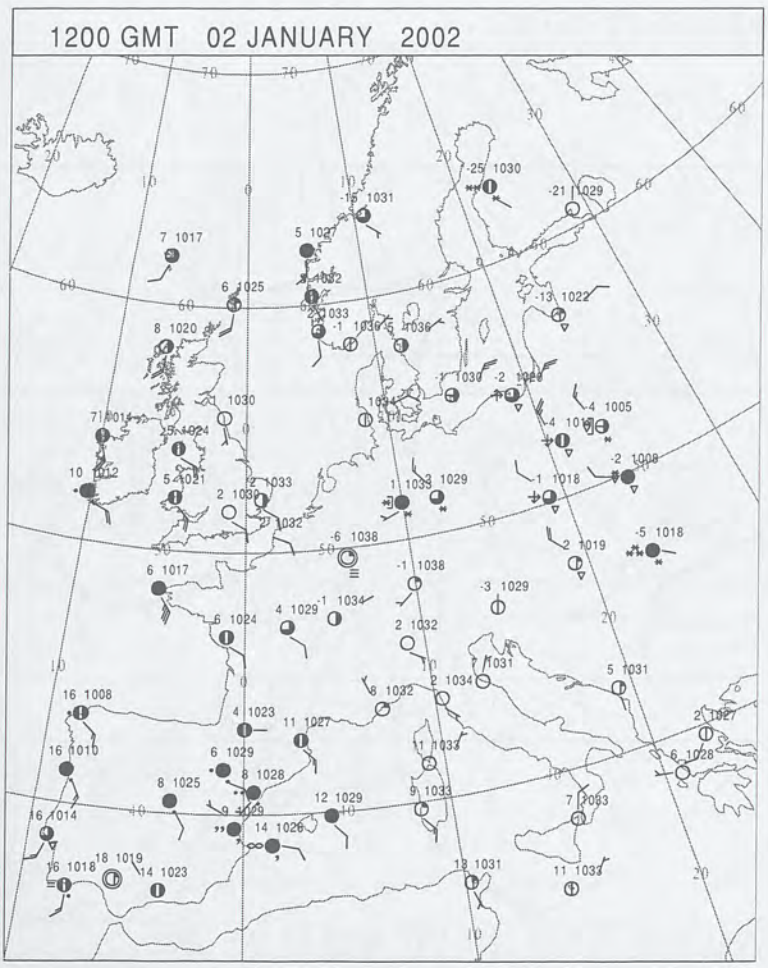

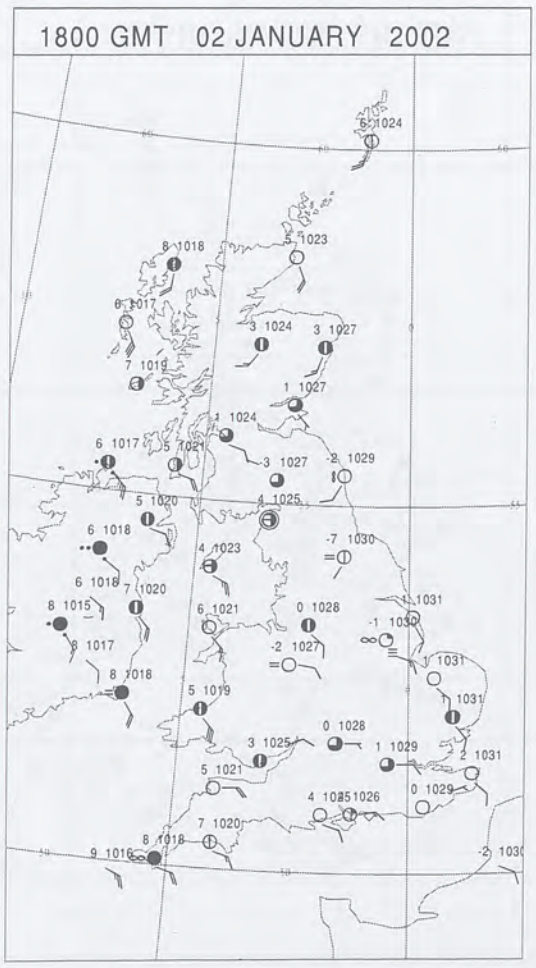

Crown Copyright 2002, All Rights Reserved

SIGNIFICANT WEATHER

Summary of UK Weather for Wednesday 02 January 2002.

The night was dry with mainly clear skies across the United Kingdom. There was a widespread frost, away from southwest England, the Channel Islands and the Western Isles. Many observing stations reported air minima lower than minus 5C and some registered lower than minus 10C. Haze, mist and fog patches formed, with freezing fog patches in parts of southwest Scotland, Yorkshire, Lincolnshire, Rutland and Cambridgeshire.

Most of the United Kingdom had a dry and bright day with spells of hazy sunshine. The best of the sunshine was recorded in southeast England and East Anglia. Some patches of fog lasted until early afternoon, with isolated areas persisting all day in East Riding of Yorkshire. The Isles of Scilly and Cornwall had a cloudy day. Thicker patches of cloud produced rain and drizzle in these areas and across parts of Northern Ireland during the evening. It was windy across western areas with Aberporth and Barra recording gusts of 56mph.

It was rather cold in most places, but very cold in parts of northern England. Afternoon temperatures were near average in the far west.

EXTREMES

Highest Maximum:
9.7 Aultbea, Ross & Cromarty
9.7 Scilly: St Marys Air, Isles Of Scilly
Lowest Maximum:
-2.4 Bingley, West Yorkshire
-2.4 Strathallan Airfield, Perthshire (In Taysi
Lowest Minimum:
-13.6 Glenlivet, Banffshire
Lowest Grass Minimum:
-17.4 Aviemore, Inverness-Shire
Most Rain:
7.2 St Angelo, Fermanagh
Most Sun:
6.6 Bracknell, Berkshire

Crown Copyright 2002, All Rights Reserved

Wednesday 2 January 2002

DAILY CLIMATE DATA

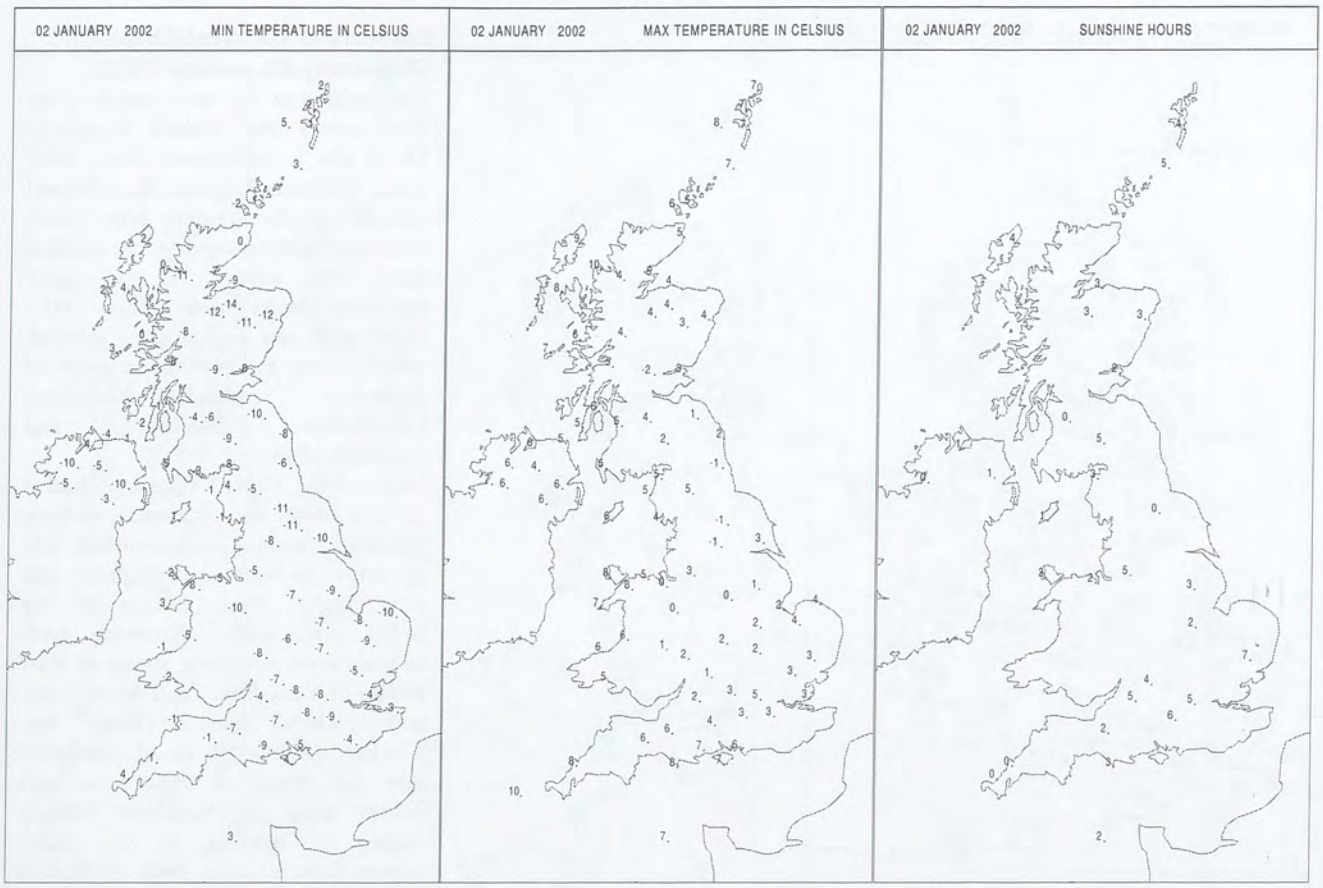

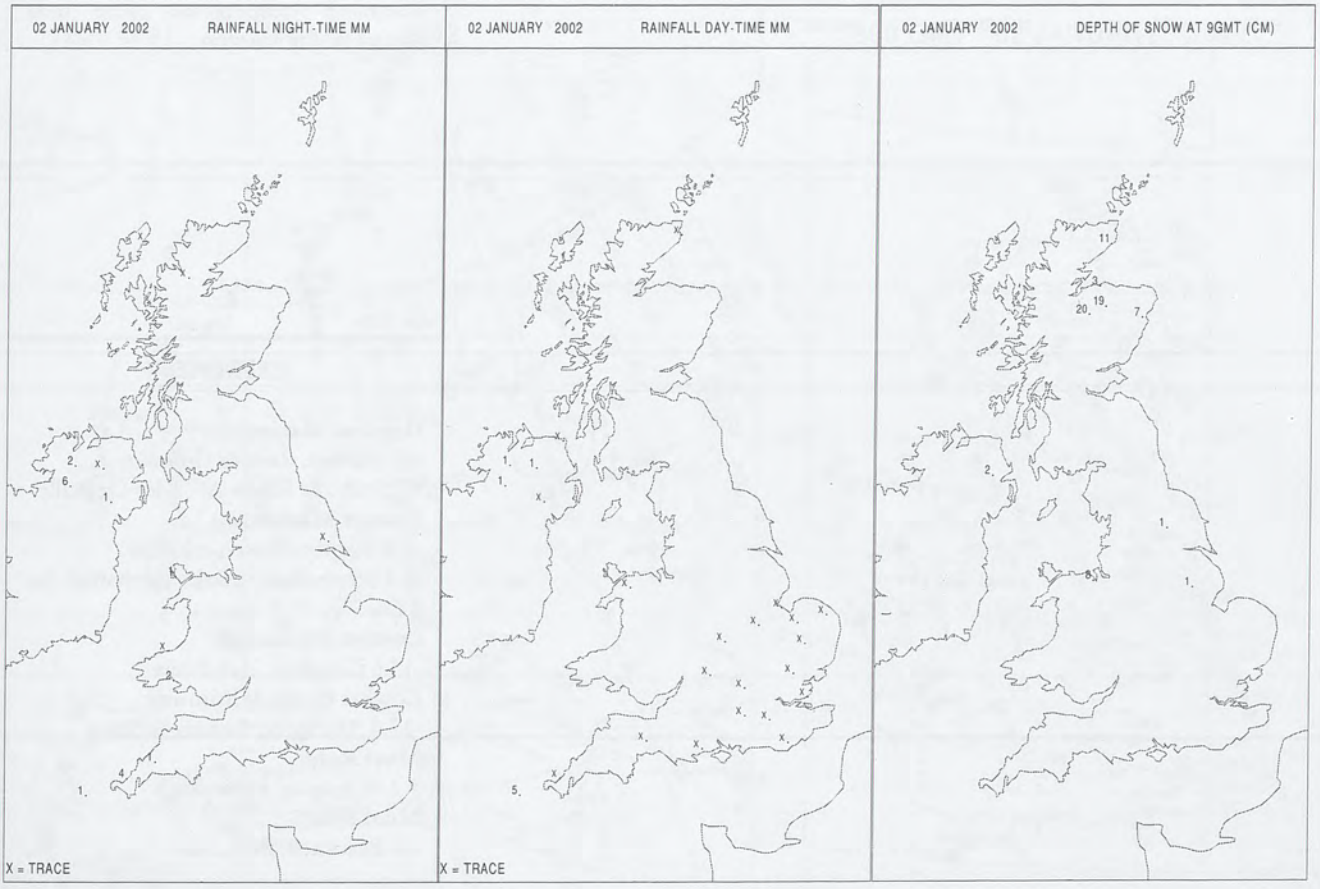

Crown Copyright 2002, All Rights Reserved

DAILY WEATHER SUMMARY

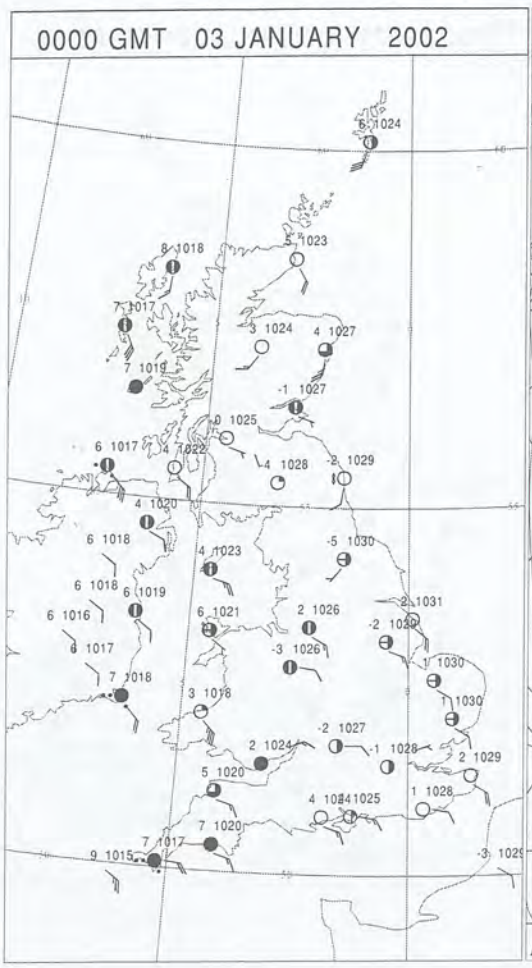

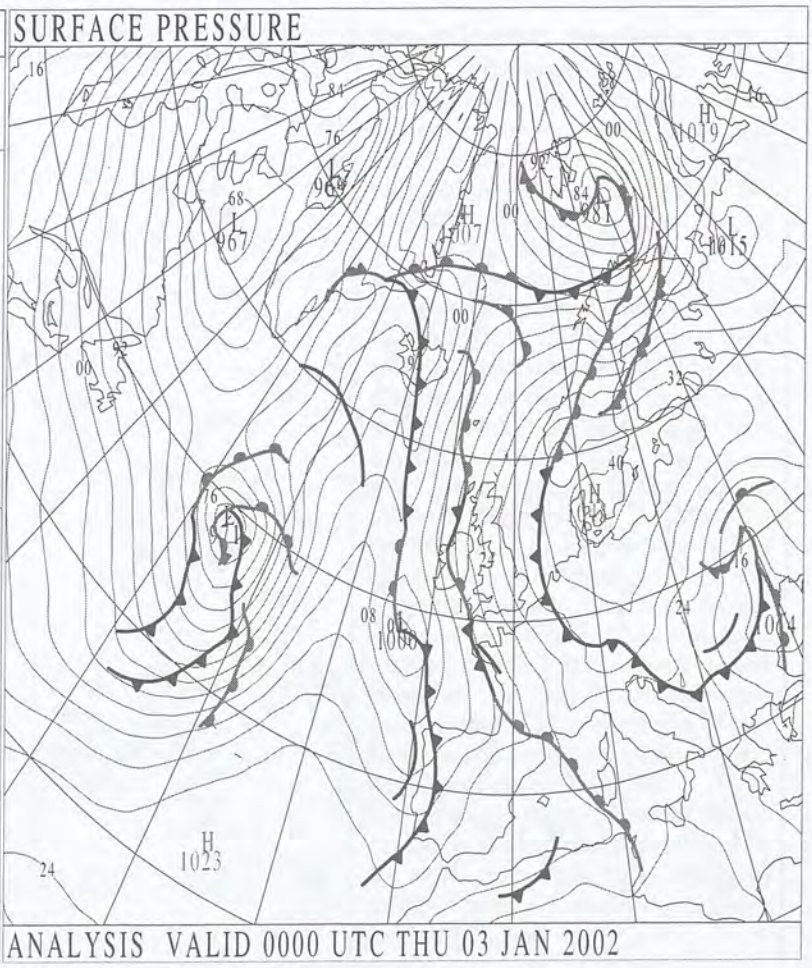

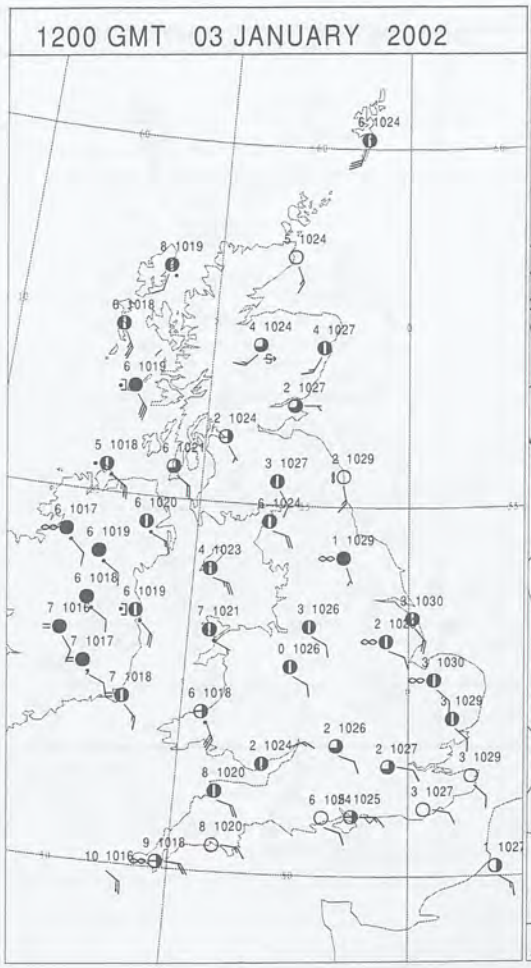



Crown Copyright 2002, All Rights Reserved

SURFACE REPORTS

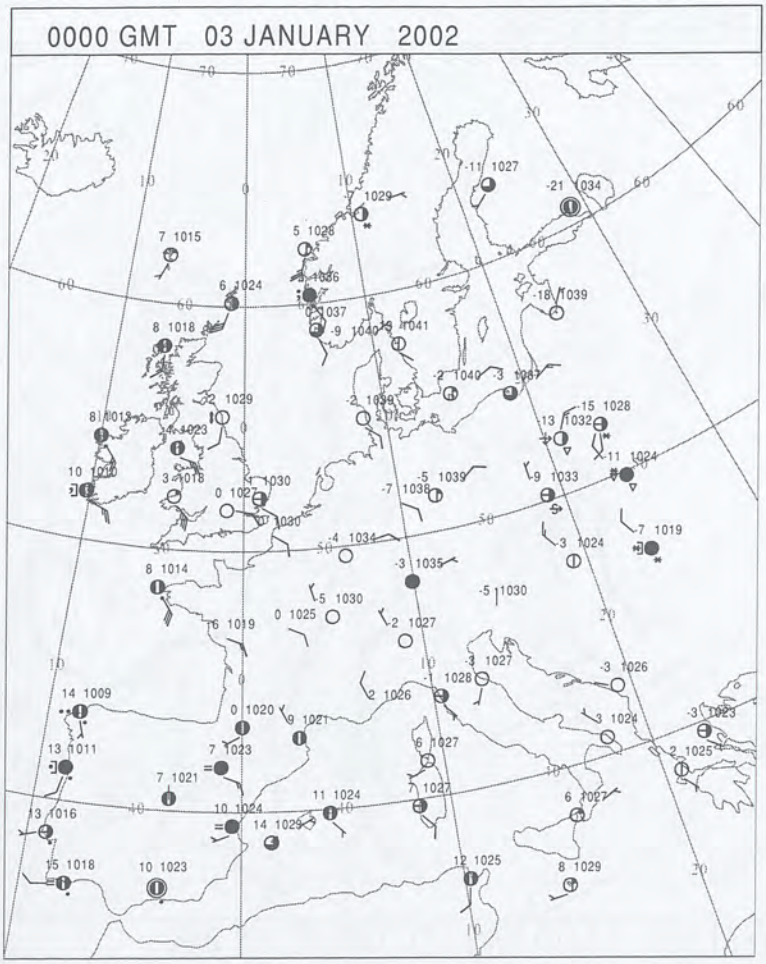

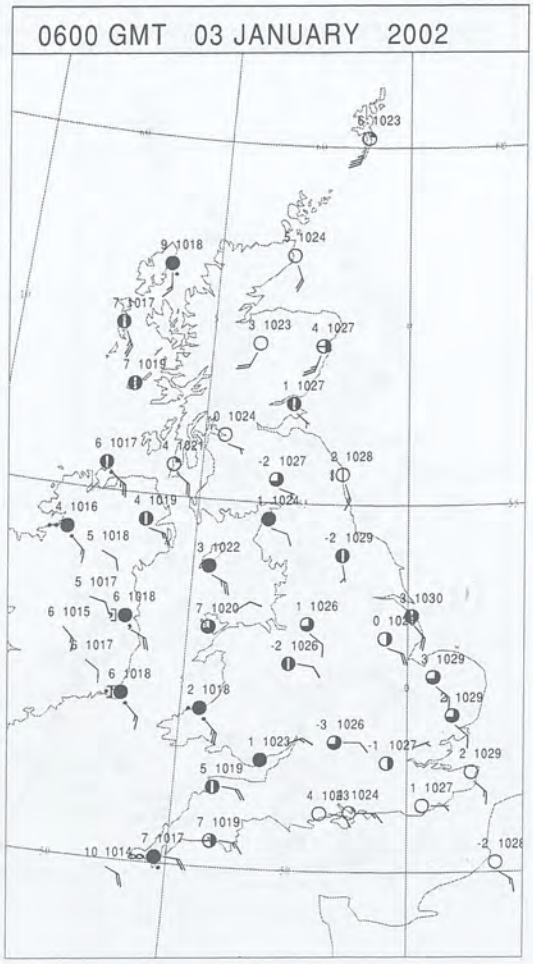

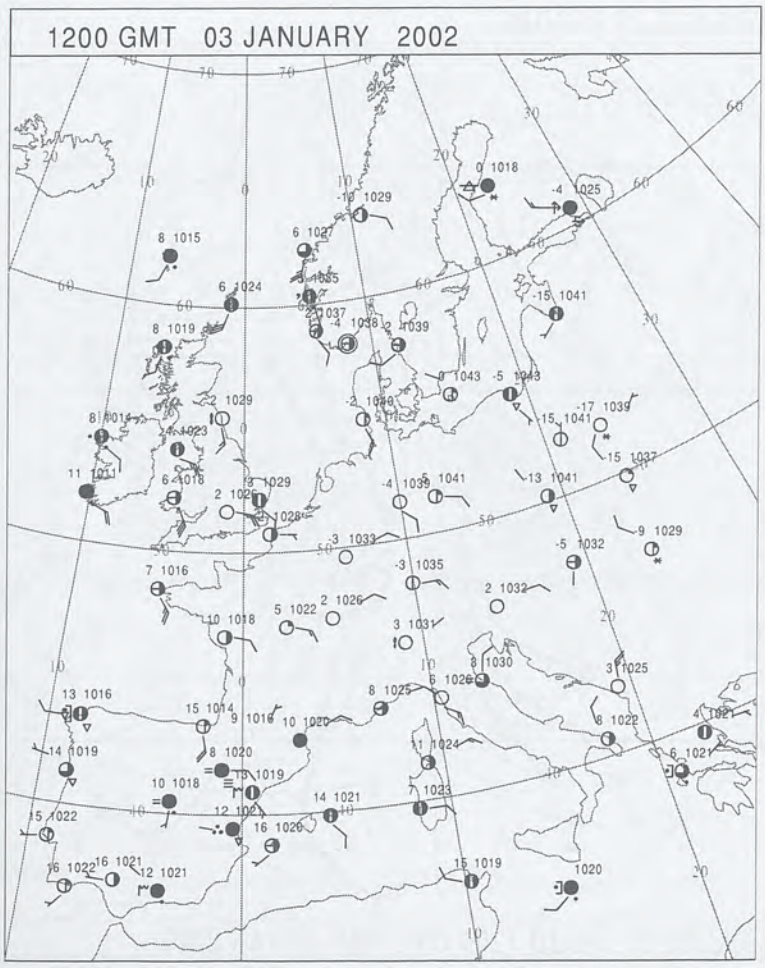

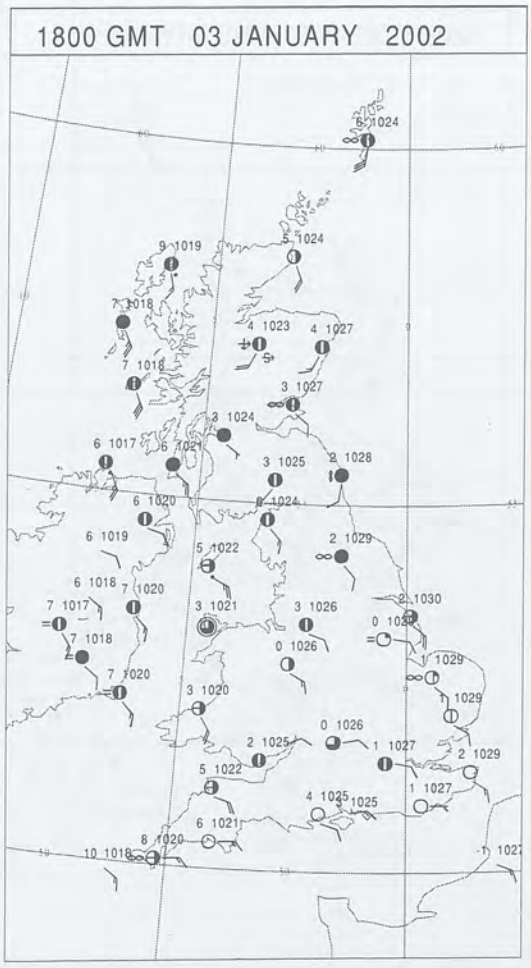

Crown Copyright 2002, All Rights Reserved

SIGNIFICANT WEATHER

Summary of UK Weather for Thursday 03 January 2002.

Overnight the bulk of the UK was dry and there were clear spells in the east, but outbreaks of rain affected parts of western Scotland, west Wales and southwest England. Northern Ireland stayed mainly dry until dawn.

During the morning the mainly light rain slid north across western parts of the UK, but by midday many of these areas had become essentially dry with the exception of the western isles of Scotland and North Wales. Elsewhere the weather was dry and there were good spells of sunshine across central, southern and southeast England, but the east coast of England was rather cloudy, as was much of Scotland and Northern Ireland. The best of the sunshine was in Kent. Most parts of England, Wales and Northern Ireland were dry in the afternoon, but Scotland saw further outbreaks of rain extend north across the country in the second half of the afternoon.

Temperatures were generally below average in the east and near normal in the west, but it was mild locally in sheltered parts of southwest England and north Wales.

EXTREMES

Highest Maximum:
10.6 Scilly: St Marys Air, Isles Of Scilly
Lowest Maximum:
-0.3 Moel-Y-Crio, Clwyd
Lowest Minimum:
-14.2 Aviemore, Inverness-Shire
Lowest Grass Minimum:
-13.6 Strathallan Airfield, Perthshire (In Taysi
Most Rain:
2.0 Valley, Gwynnedd
2.0 Loch Glascarnoch, Ross & Cromarty
Most Sun:
6.6 Bracknell, Berkshire

Crown Copyright 2002, All Rights Reserved

DAILY CLIMATE DATA

03 JANUARY 2002 MIN TEMPERATURE IN CELSIUS

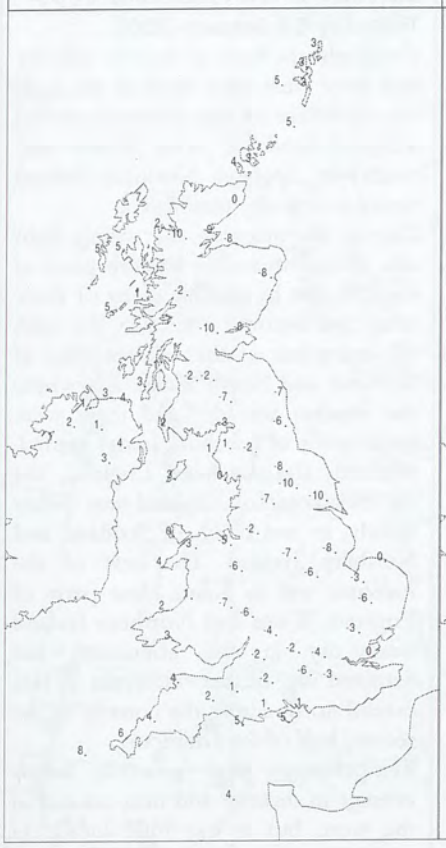

03 JANUARY 2002 MAX TEMPERATURE IN CELSIUS

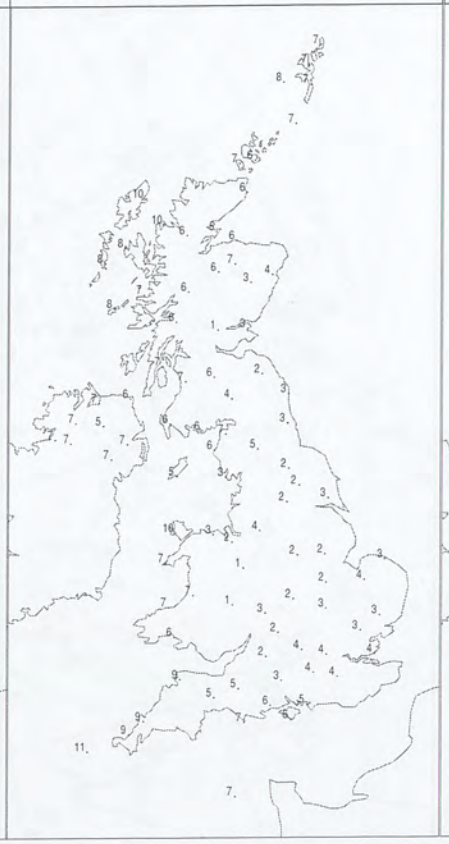

03 JANUARY 2002 SUNSHINE HOURS

03 JANUARY 2002 RAINFALL NIGHT-TIME MM

03 JANUARY 2002 RAINFALL DAY-TIME MM

03 JANUARY 2002 DEPTH OF SNOW AT 9GMT (CM)

Crown Copyright 2002, All Rights Reserved

DAILY WEATHER SUMMARY

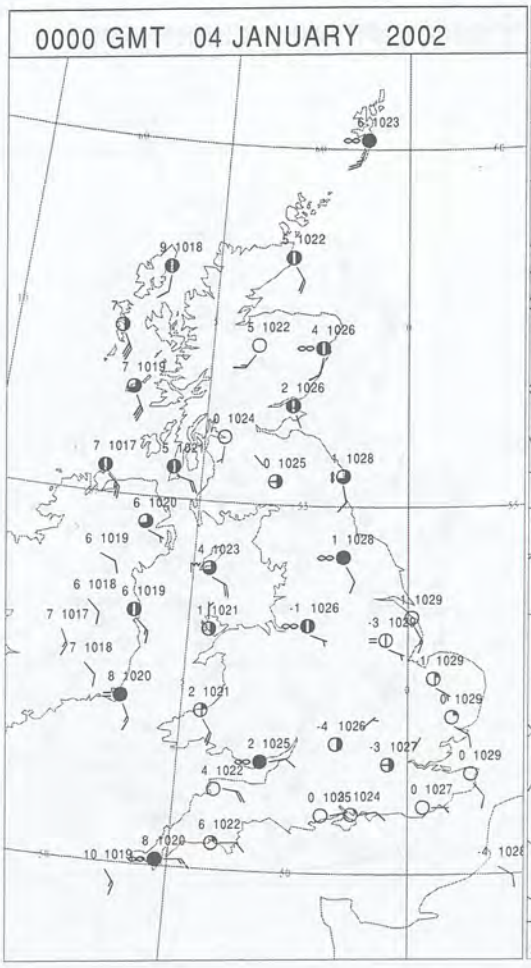

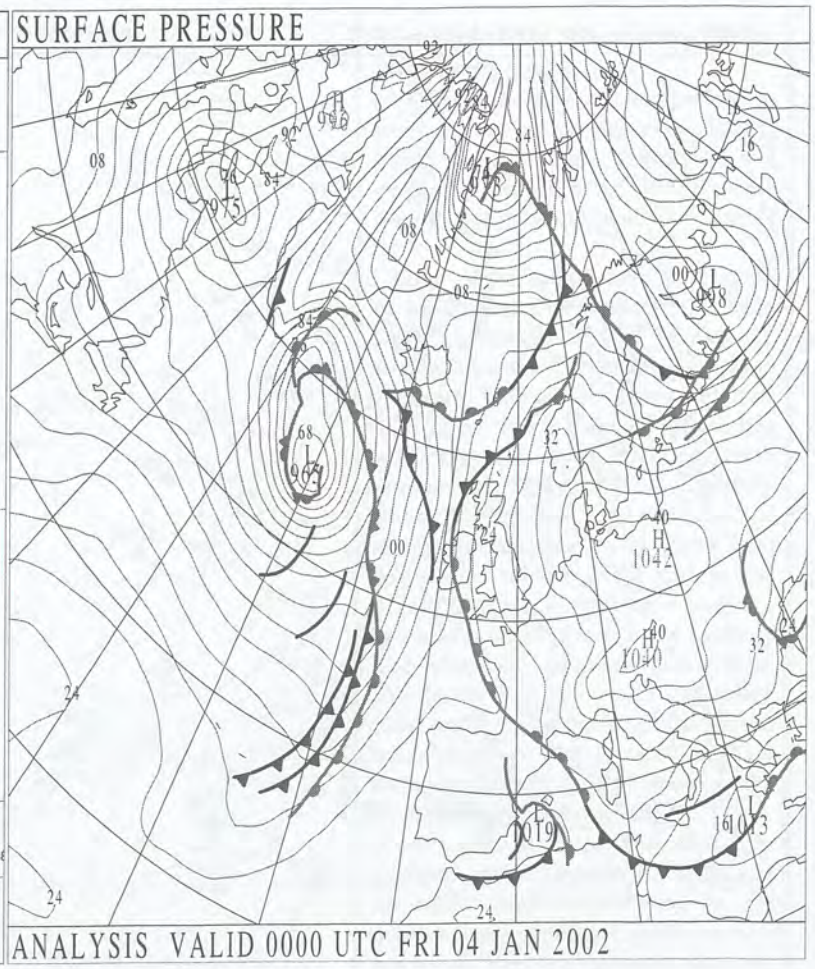

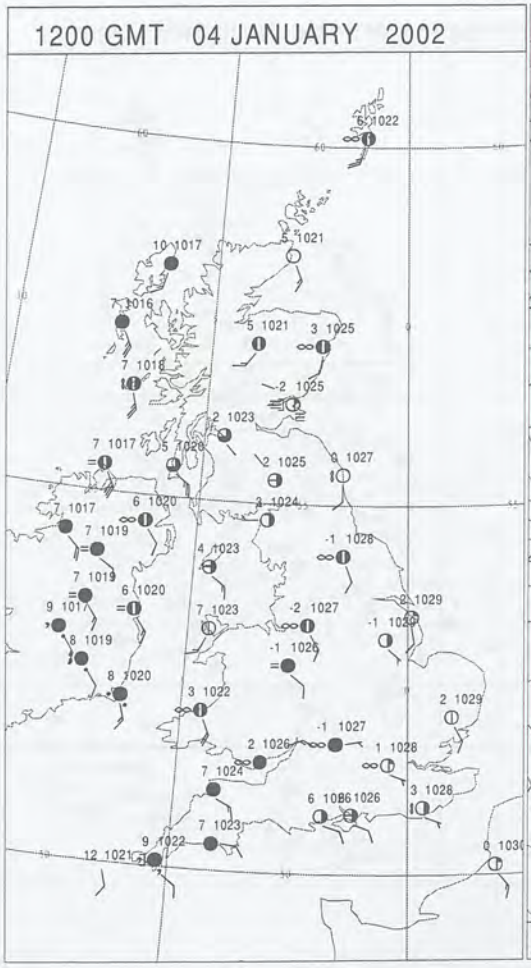



Crown Copyright 2002, All Rights Reserved

SURFACE REPORTS

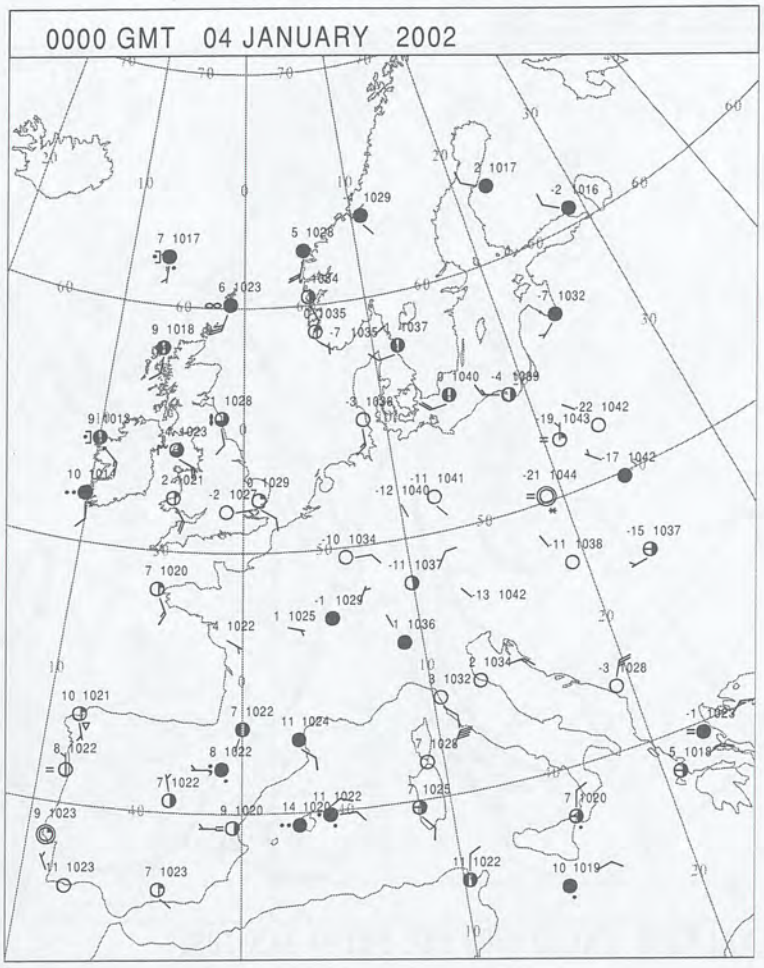

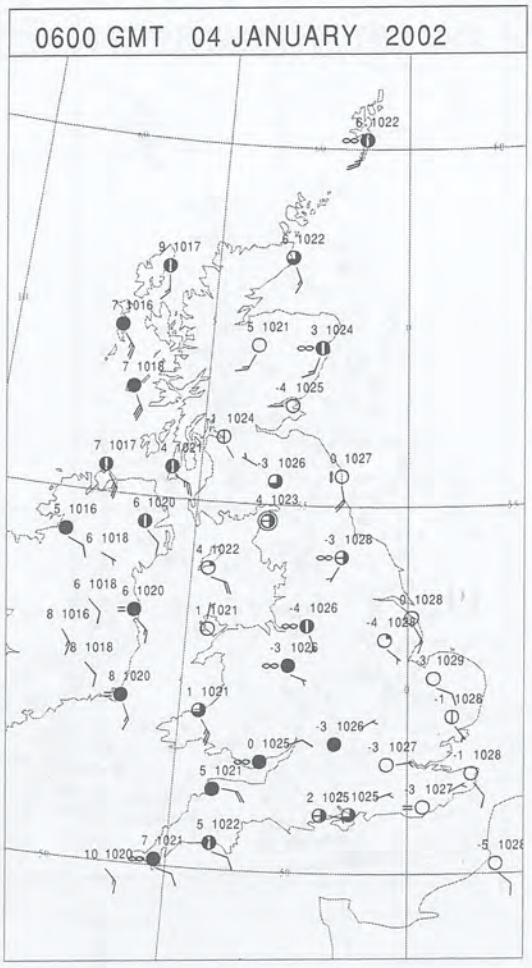

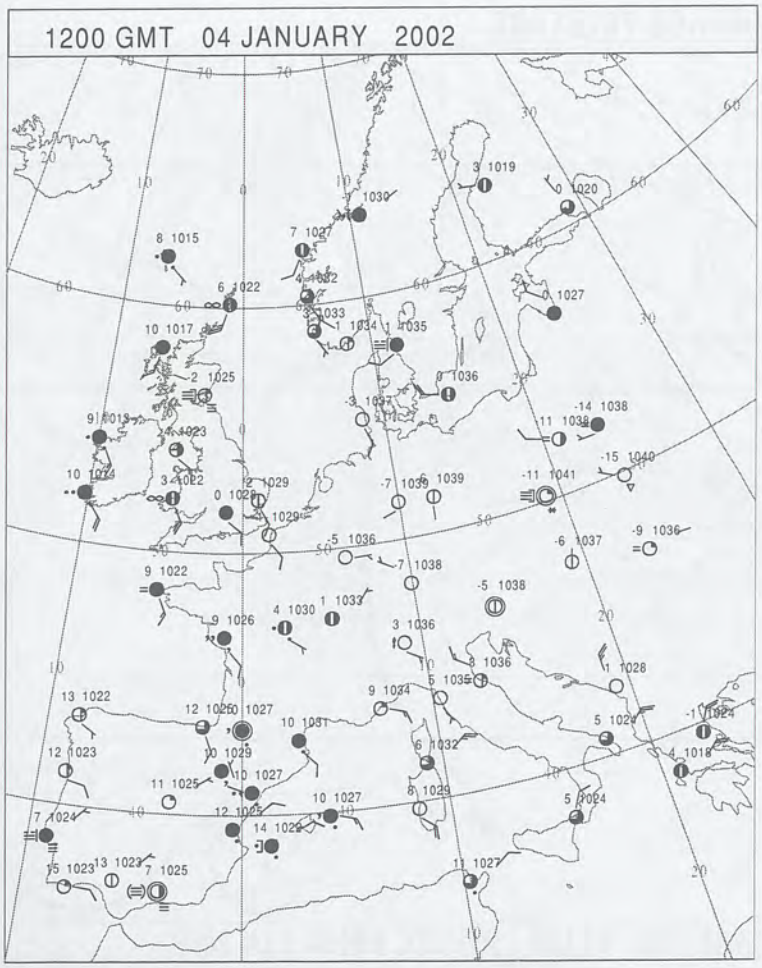

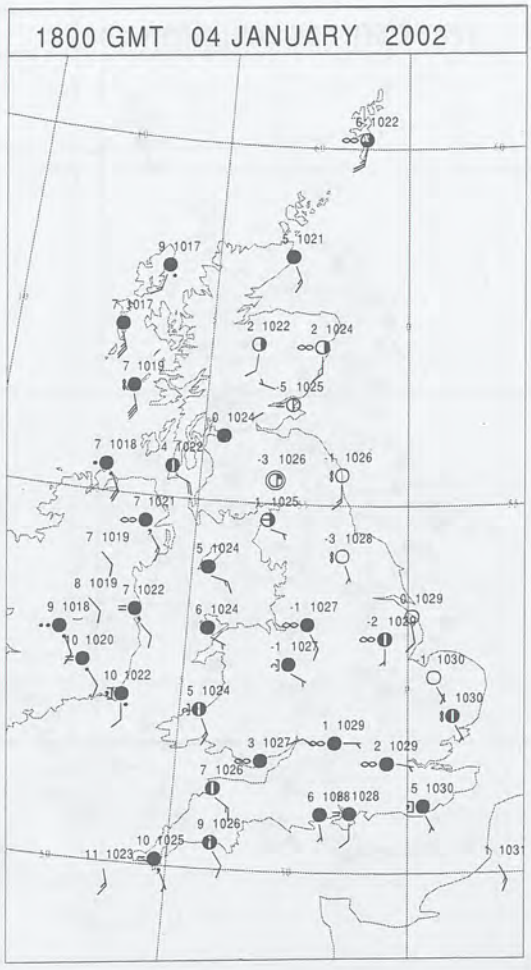

Crown Copyright 2002, All Rights Reserved

SIGNIFICANT WEATHER

Summary of UK Weather for Friday 04 January 2002.

Overnight there were clear periods in parts of the south and east allowing locally severe frosts. Northern and western areas were milder and generally cloudy and windy but mainly dry.

During the morning there were spells of sunshine across southeast England and East Anglia as well as parts of southern Scotland, northwest England and north Wales. Elsewhere conditions were often cloudy but amounts of rain were small and many places remained dry, but still with a brisk southeasterly wind. The best of the sunshine in the afternoon continued to be across East Anglia but thicker cloud and patchy drizzle had edged north into southern and southeast England by the evening. The afternoon also saw patchy rain and drizzle over the western isles, and some more persistent rain had spread from the west into western parts of Northern Ireland by dusk and into the Hebrides during the evening.

It was a mild day in parts of southwest England and northwest Scotland, but elsewhere temperatures were in the near normal or rather cold categories, and locally across England in the cold category.

EXTREMES

Highest Maximum:
12.0 Scilly: St Marys Air, Isles Of Scilly
Lowest Maximum:
0.0 Strathallan Airfield, Perthshire (In Taysi
Lowest Minimum:
-9.9 Strathallan Airfield, Perthshire (In Taysi
Lowest Grass Minimum:
-13.5 Nottingham, Nottinghamshire
Most Rain:
11.8 Machrihanish, Argyll (In Strathcly
Most Sun:
6.4 Waddington, Lincolnshire

Crown Copyright 2002, All Rights Reserved

DAILY CLIMATE DATA

04 JANUARY 2002 MIN TEMPERATURE IN CELSIUS

04 JANUARY 2002 MAX TEMPERATURE IN CELSIUS

04 JANUARY 2002 SUNSHINE HOURS

04 JANUARY 2002 RAINFALL NIGHT-TIME MM

X = TRACE

04 JANUARY 2002 RAINFALL DAY-TIME MM

X = TRACE

04 JANUARY 2002 DEPTH OF SNOW AT 9GMT (CM)

Crown Copyright 2002, All Rights Reserved

DAILY WEATHER SUMMARY

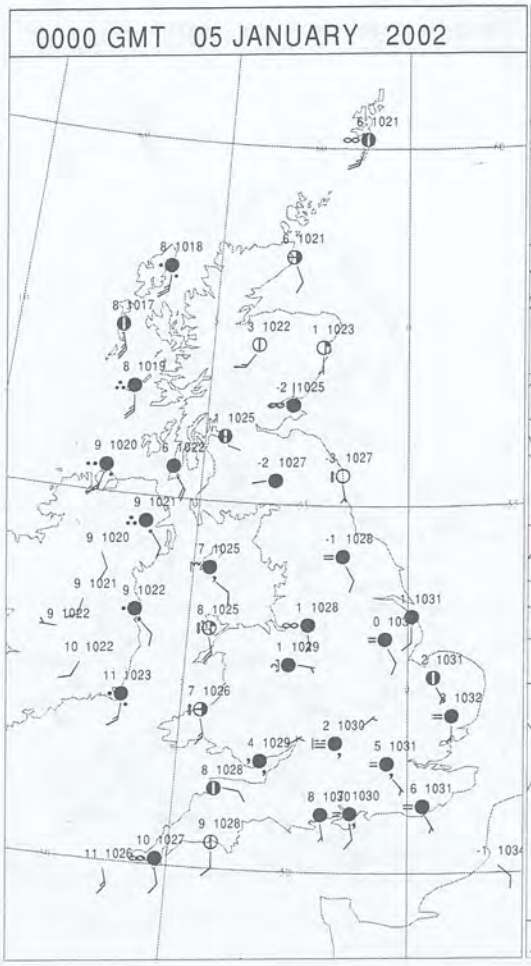

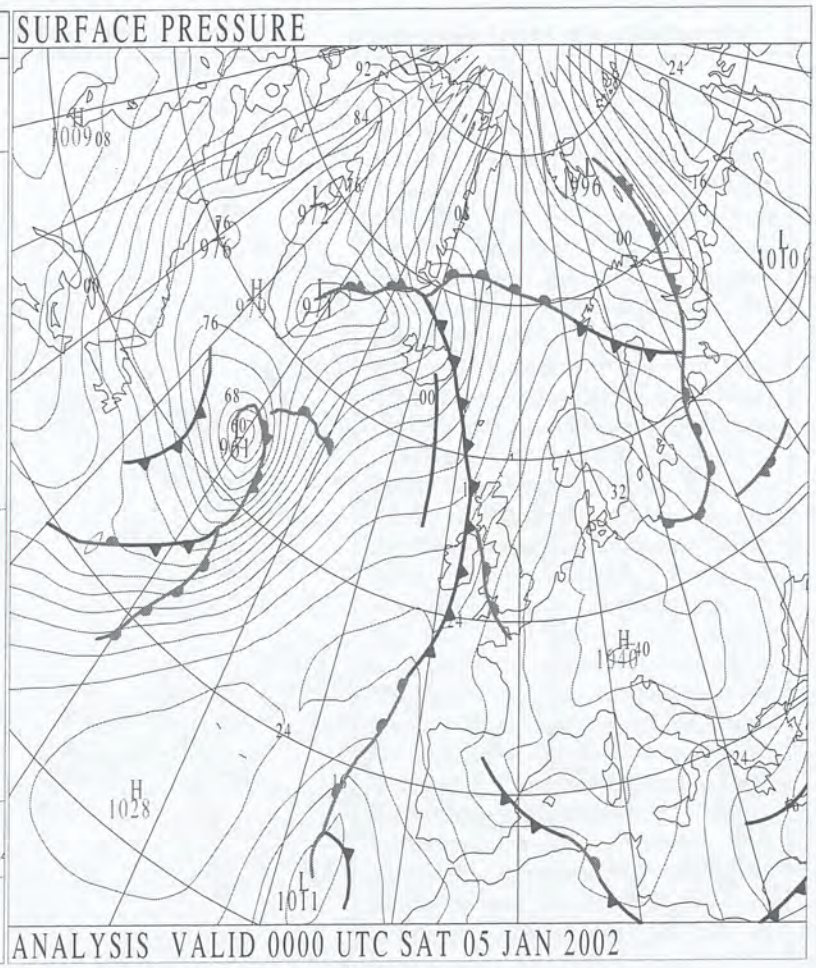

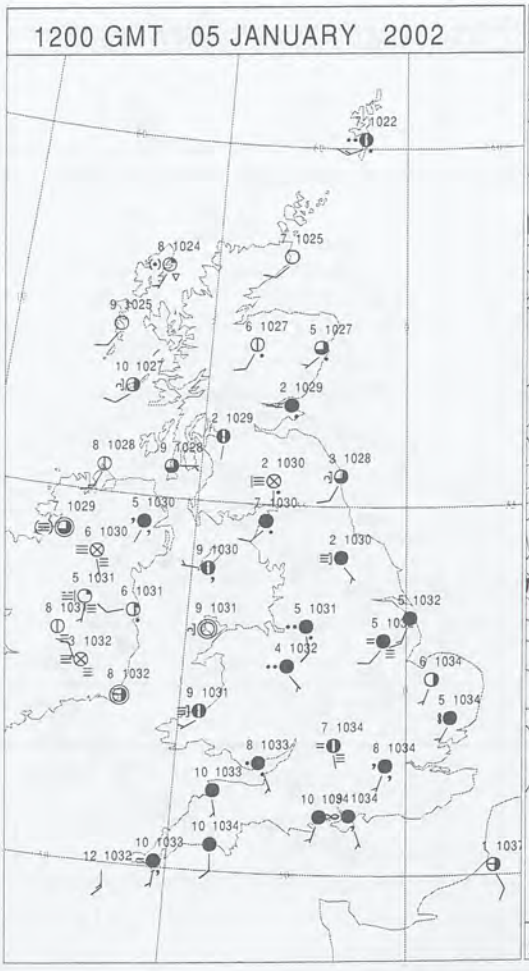



Crown Copyright 2002, All Rights Reserved

SURFACE REPORTS

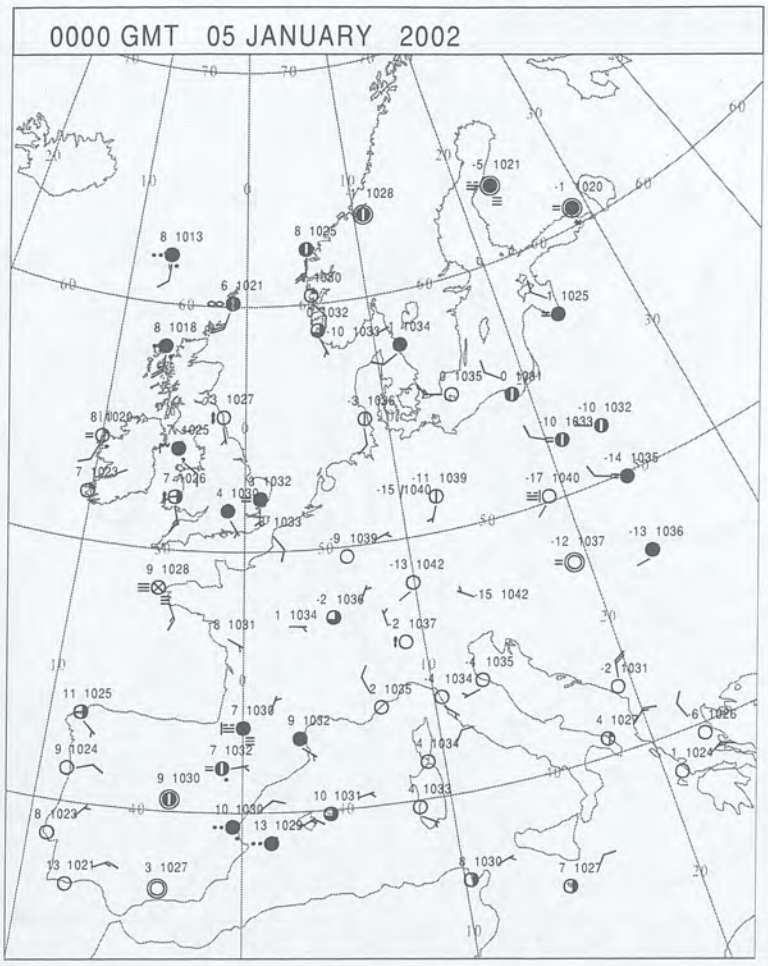

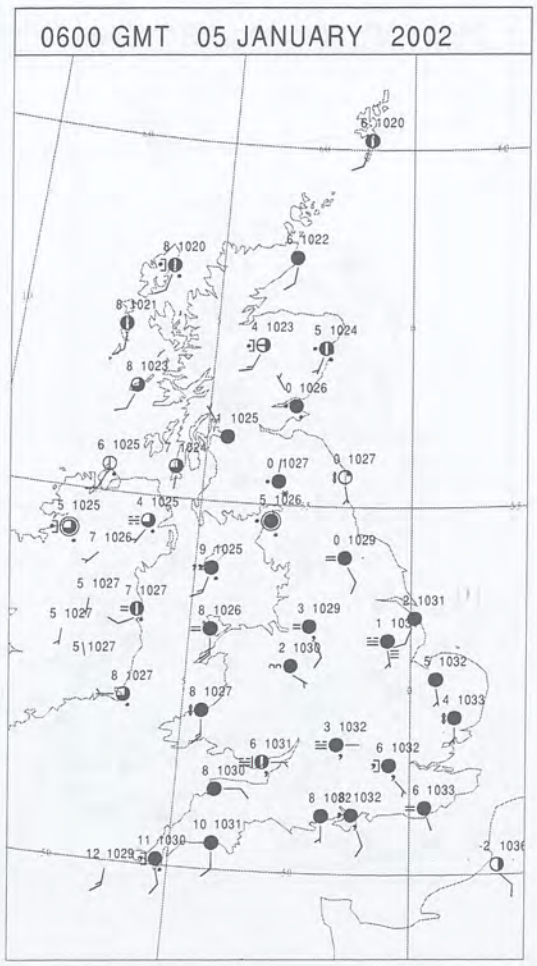

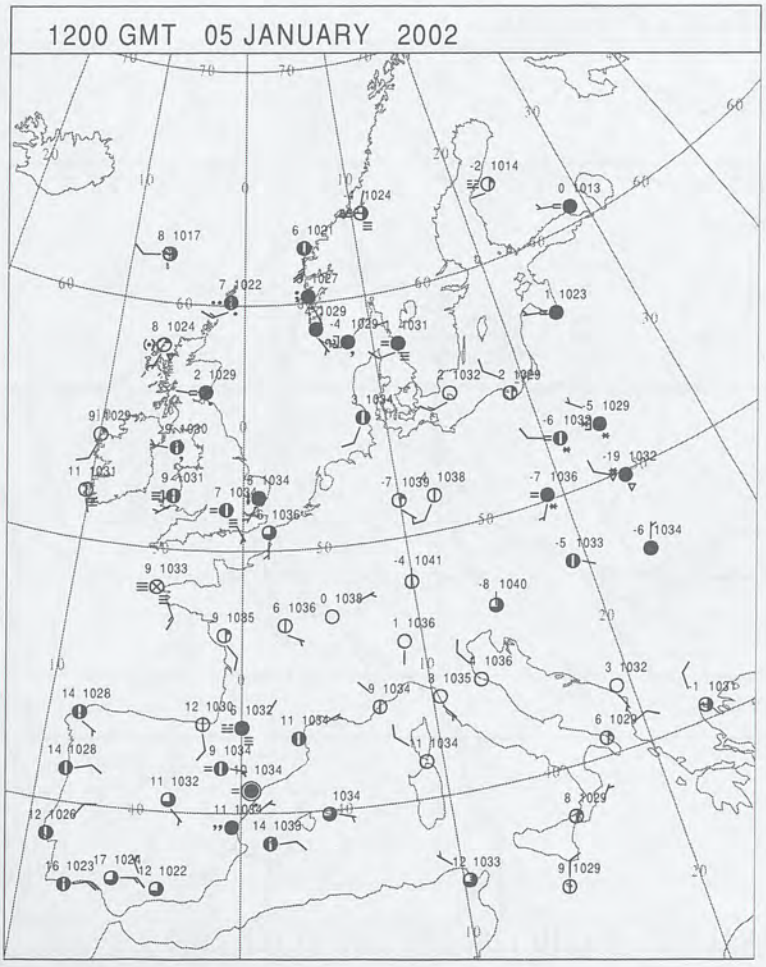

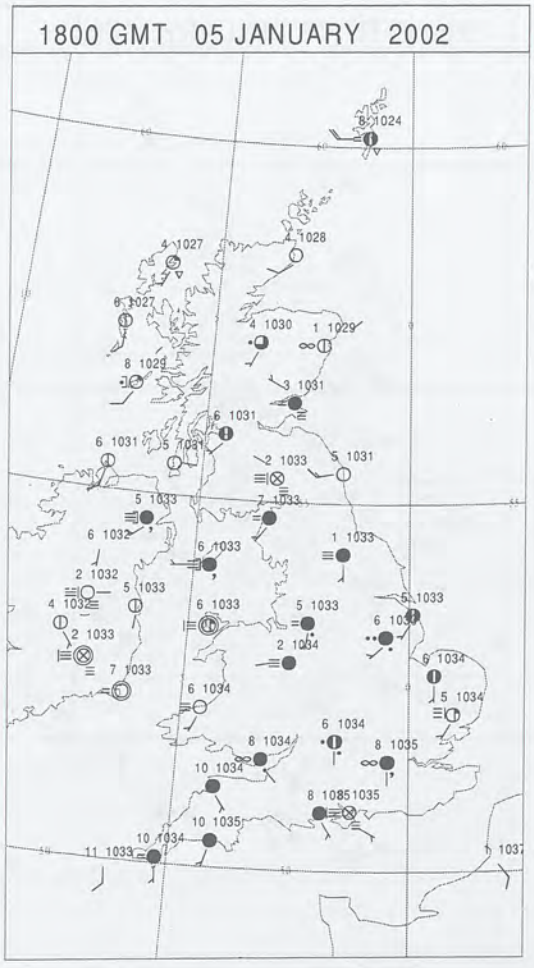

Crown Copyright 2002, All Rights Reserved

SIGNIFICANT WEATHER

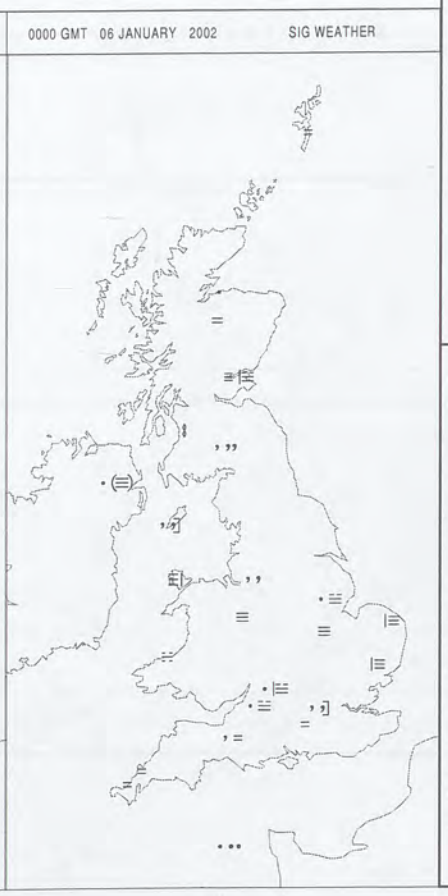

Summary of UK Weather for Saturday 05 January 2002.

The night started with outbreaks of rain down the western side of the UK and dry weather with broken clouds for the east. In eastern areas it was still cold with frost and even here a little drizzle developed as low cloud increased from the south. It become very misty and murky with fog patches, especially on hills.

By morning drier weather, with some sunshine in places, had reached many western and northern areas with rain extending from northeast England to South Wales and Southwest England. To the southeast it was mainly dry, and although mostly cloudy and misty some sunny intervals developed, especially in Kent. Through the day the rain band moved very slowly southeast and narrowed bringing a little rain into the southeast in the evening. Elsewhere it remained largely dry with just a few showers in western Scotland. Fog patches lingered in some parts of the north and east.

Temperatures were mostly near normal, but it was mild in parts of the southwest and the Western Isles. In northeast England and the Vale of York it was rather cold.

EXTREMES

Highest Maximum:
11.7 Scilly: St Marys Air, Isles Of Scilly
Lowest Maximum:
2.8 Leeming, North Yorkshire
Lowest Minimum:
-7.0 Charterhall, Berwickshire
Lowest Grass Minimum:
-9.6 Leuchars, Fife
Most Rain:
5.2 Chivenor, Devon
5.2 Trawscoed, Dyfed
5.2 Ringway, Greater Manchester
Most Sun:
4.6 Kinloss, Moray (In Grampian R

Crown Copyright 2002, All Rights Reserved

DAILY CLIMATE DATA

05 JANUARY 2002 MIN TEMPERATURE IN CELSIUS

05 JANUARY 2002 MAX TEMPERATURE IN CELSIUS

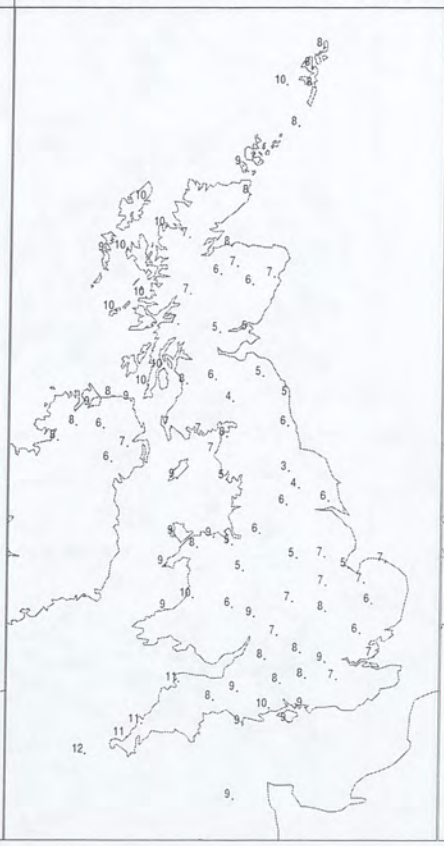

05 JANUARY 2002 SUNSHINE HOURS

05 JANUARY 2002 RAINFALL NIGHT-TIME MM

X = TRACE

05 JANUARY 2002 RAINFALL DAY-TIME MM

X = TRACE

05 JANUARY 2002 DEPTH OF SNOW AT 9GMT (CM)

Crown Copyright 2002, All Rights Reserved

DAILY WEATHER SUMMARY

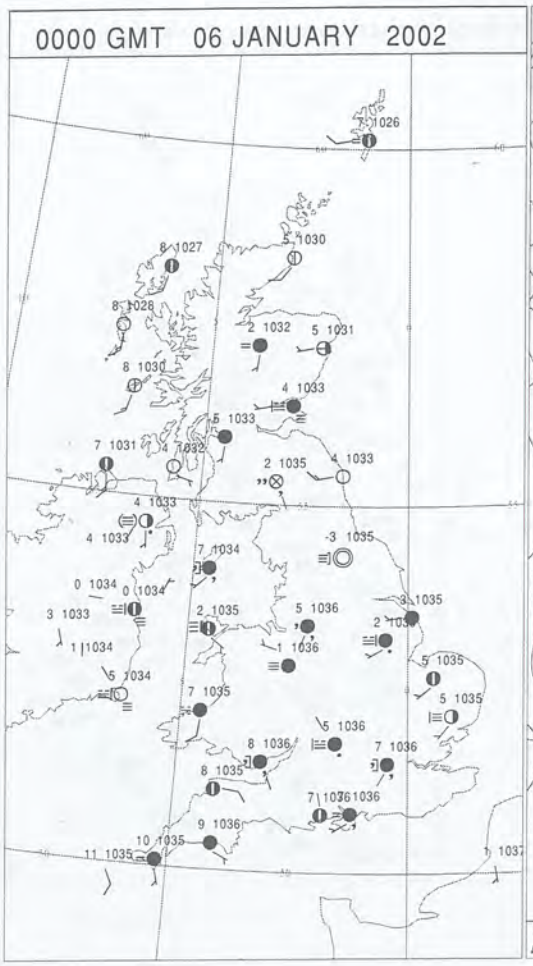

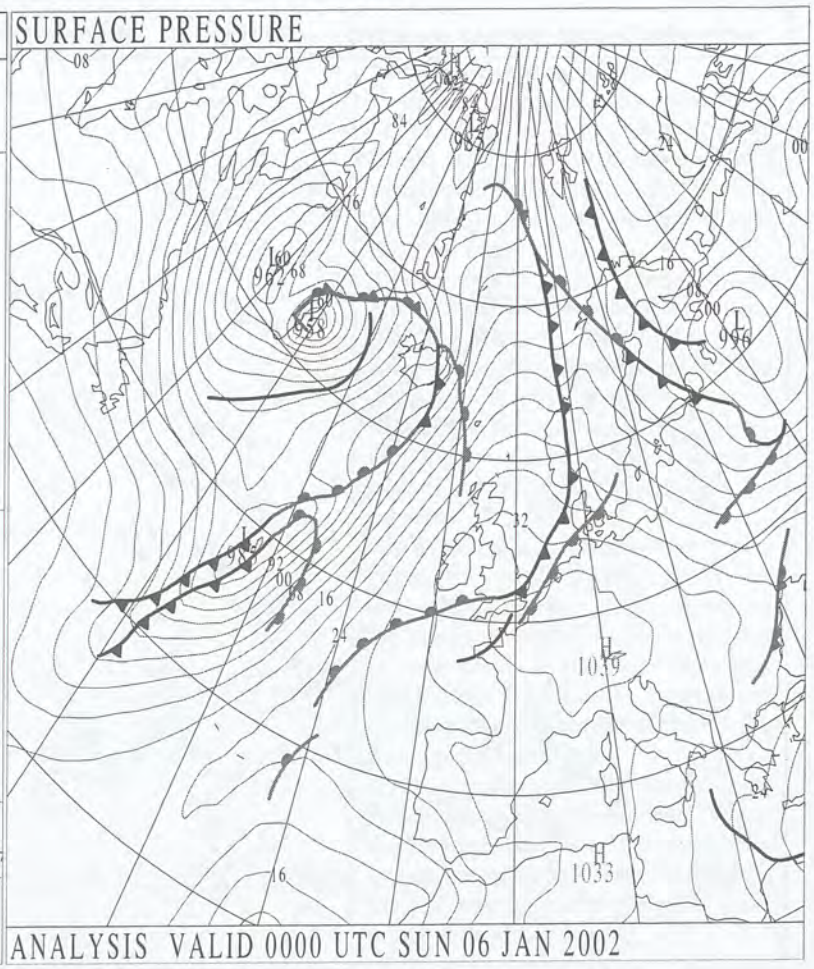

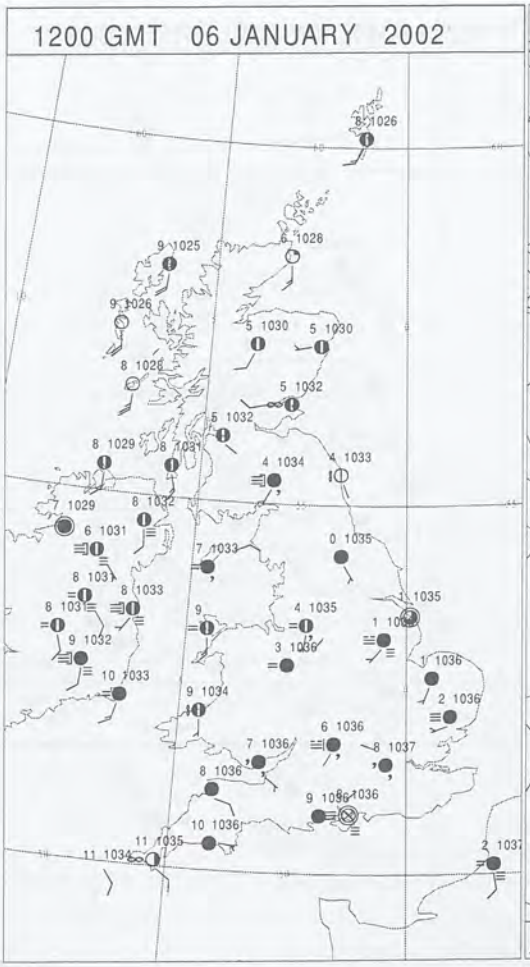

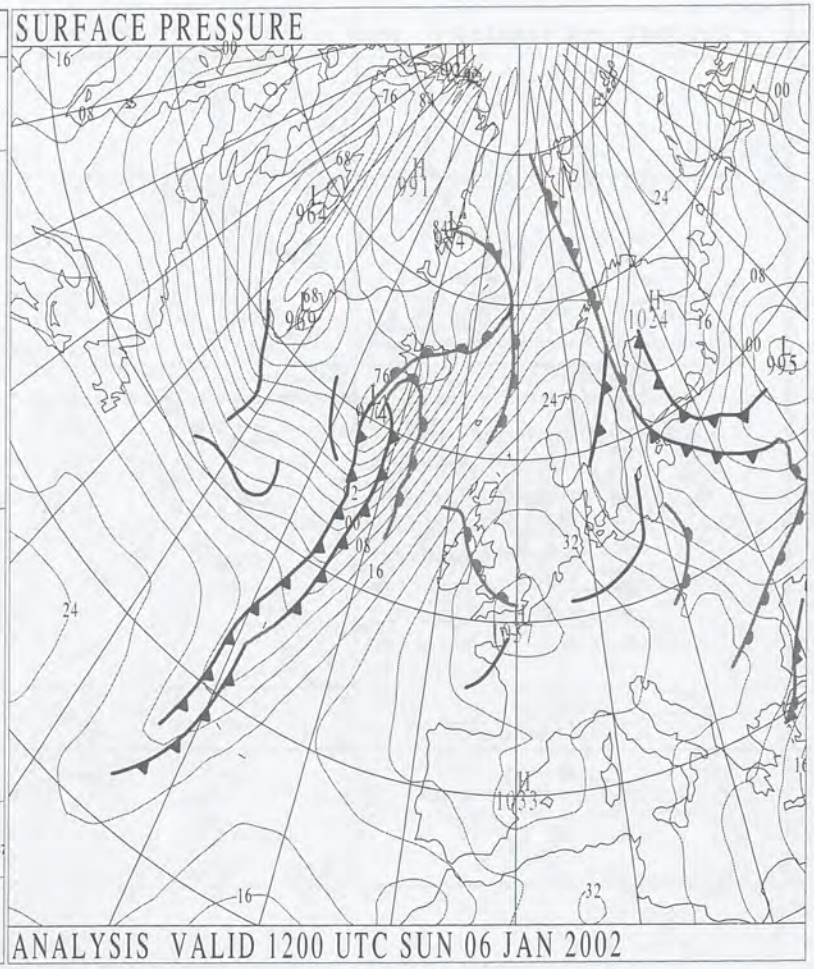

Crown Copyright 2002, All Rights Reserved

SURFACE REPORTS

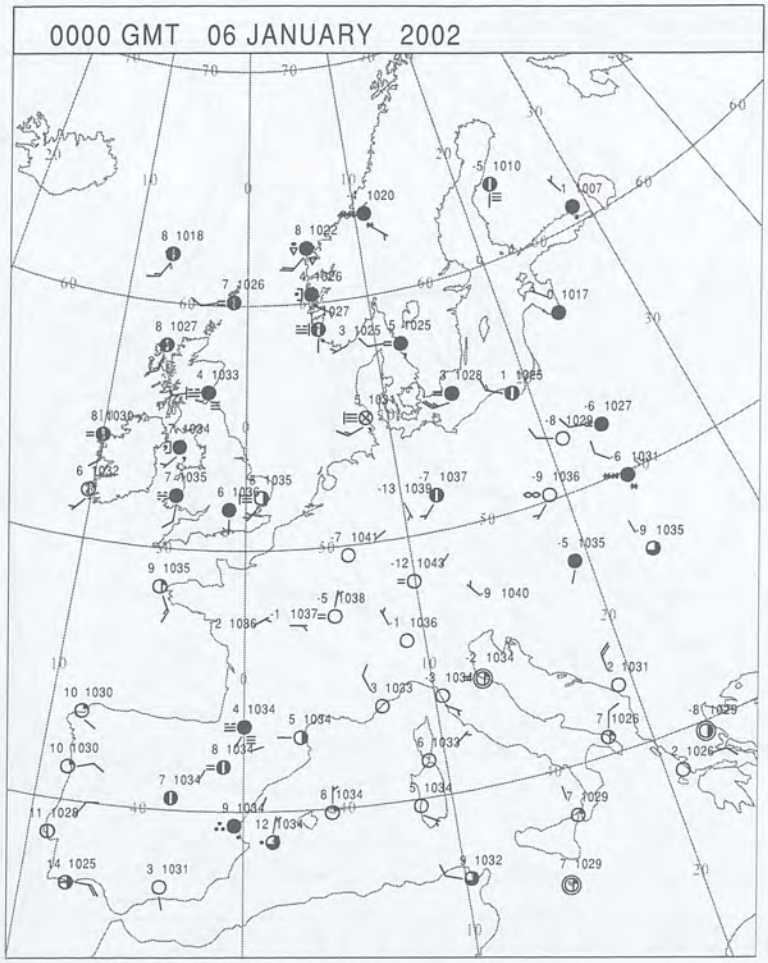

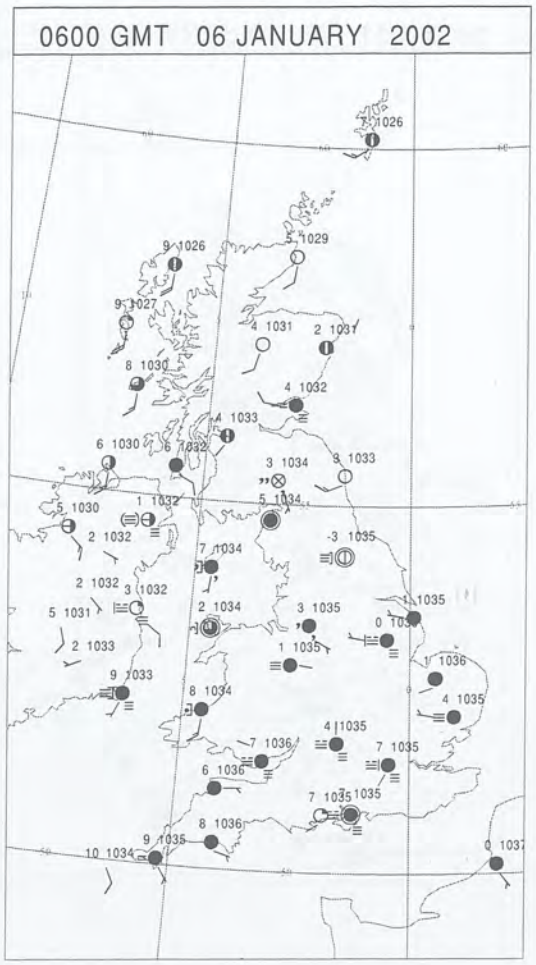

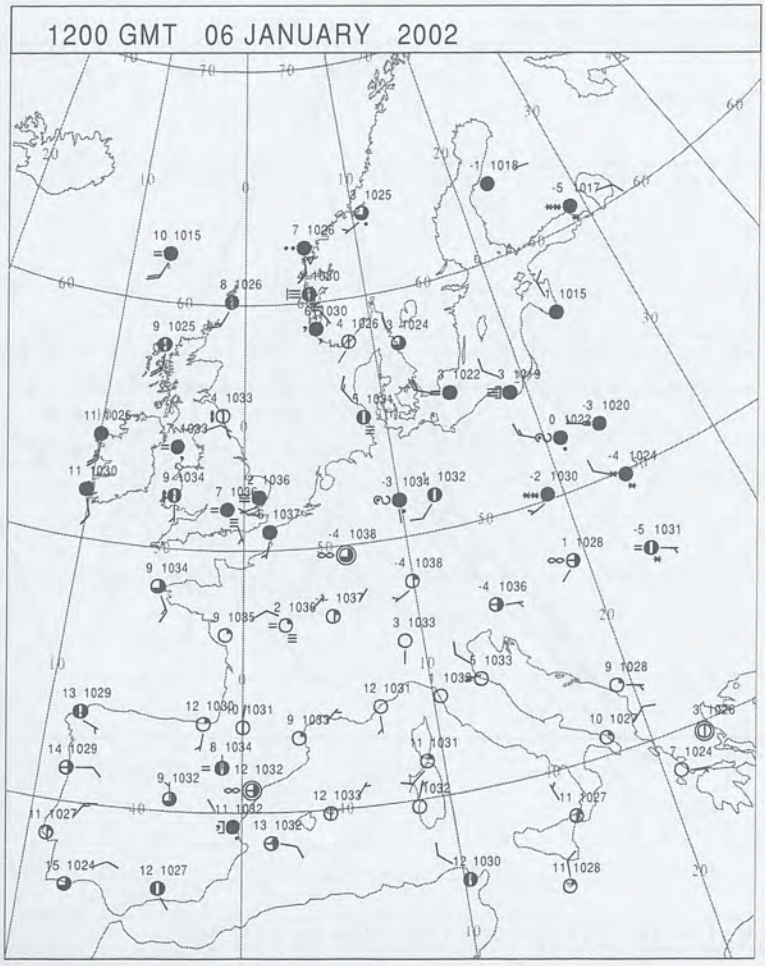

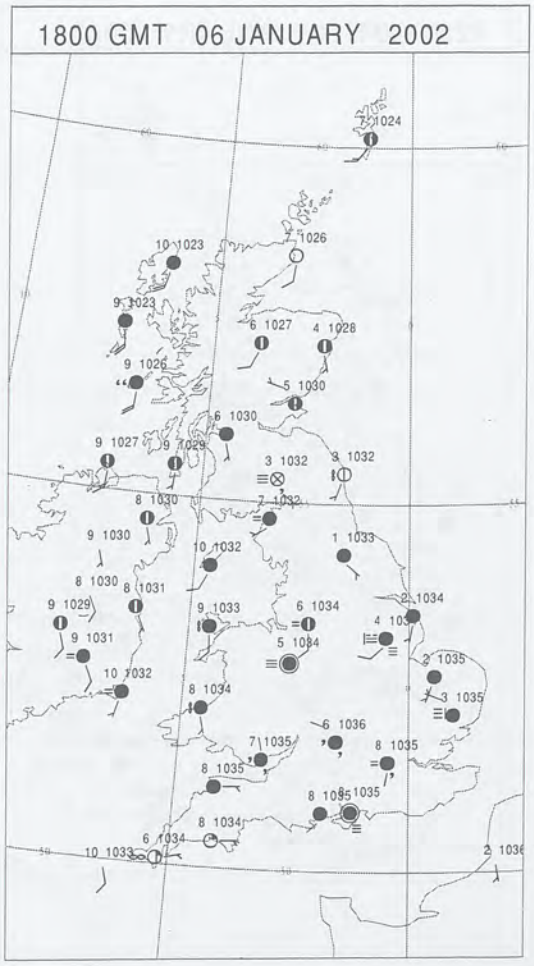

Crown Copyright 2002, All Rights Reserved

SIGNIFICANT WEATHER

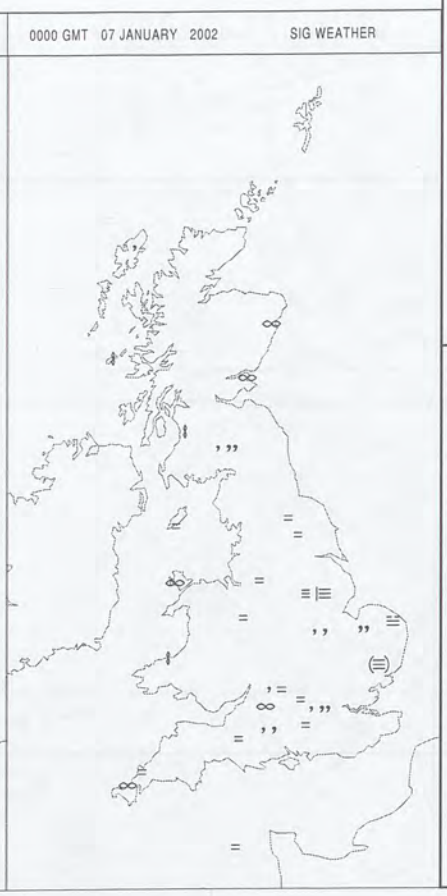

Summary of UK Weather for Sunday 06 January 2002.

Overnight, northern and eastern parts of Scotland were dry with broken cloud. Most other parts though had a cloudy and misty night with fog in a number of places, and occasional light drizzle too.

There was little change during the day. Northern and eastern Scotland remained largely dry with some brighter spells. Brighter spells also developed across the north coast of Wales, the far southwest of England, but more especially the Channel Islands where there was plenty of sunshine.

Elsewhere, the overcast and misty conditions persisted throughout the day with fog in many places, mostly on the higher ground in the west but also at lower levels in the east. There was also further light drizzle at times. In the west, the fog tended to lift as the winds picked up a little.

It was a rather cold day across some eastern counties of England where temperatures had fallen below freezing during the night in places. Elsewhere, the temperatures were generally close to or a little above normal.

EXTREMES

Highest Maximum:
11.2 Foula, Shetland
Lowest Maximum:
2.4 Linton On Ouse, North Yorkshire
Lowest Minimum:
-5.1 Leeming, North Yorkshire
Lowest Grass Minimum:
-6.8 Leeming, North Yorkshire
Most Rain:
0.8 Marham, Norfolk
0.8 Kenley Airfield, Surrey
Most Sun:
6.4 Guernsey Airport, Guernsey

Crown Copyright 2002, All Rights Reserved

DAILY CLIMATE DATA

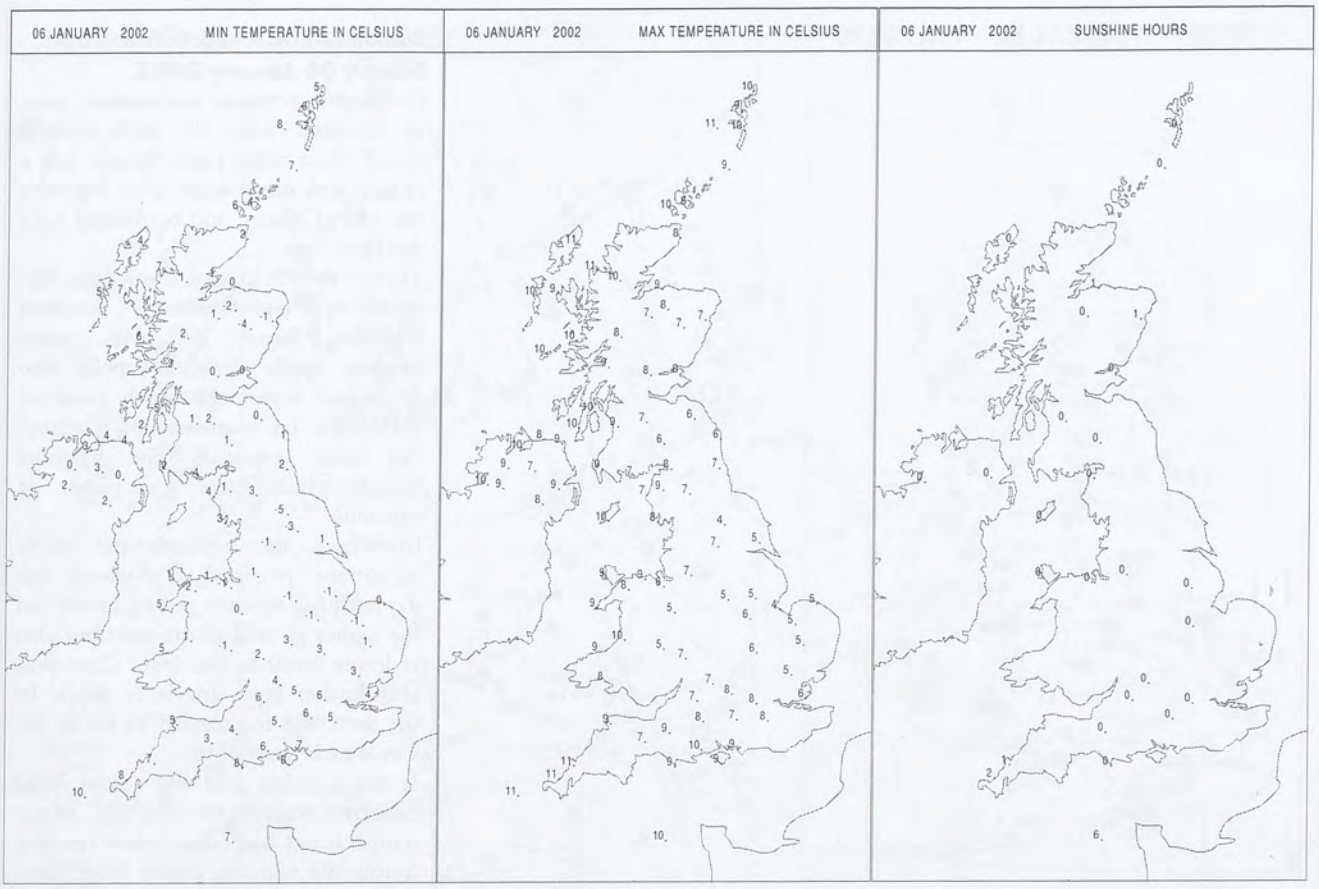

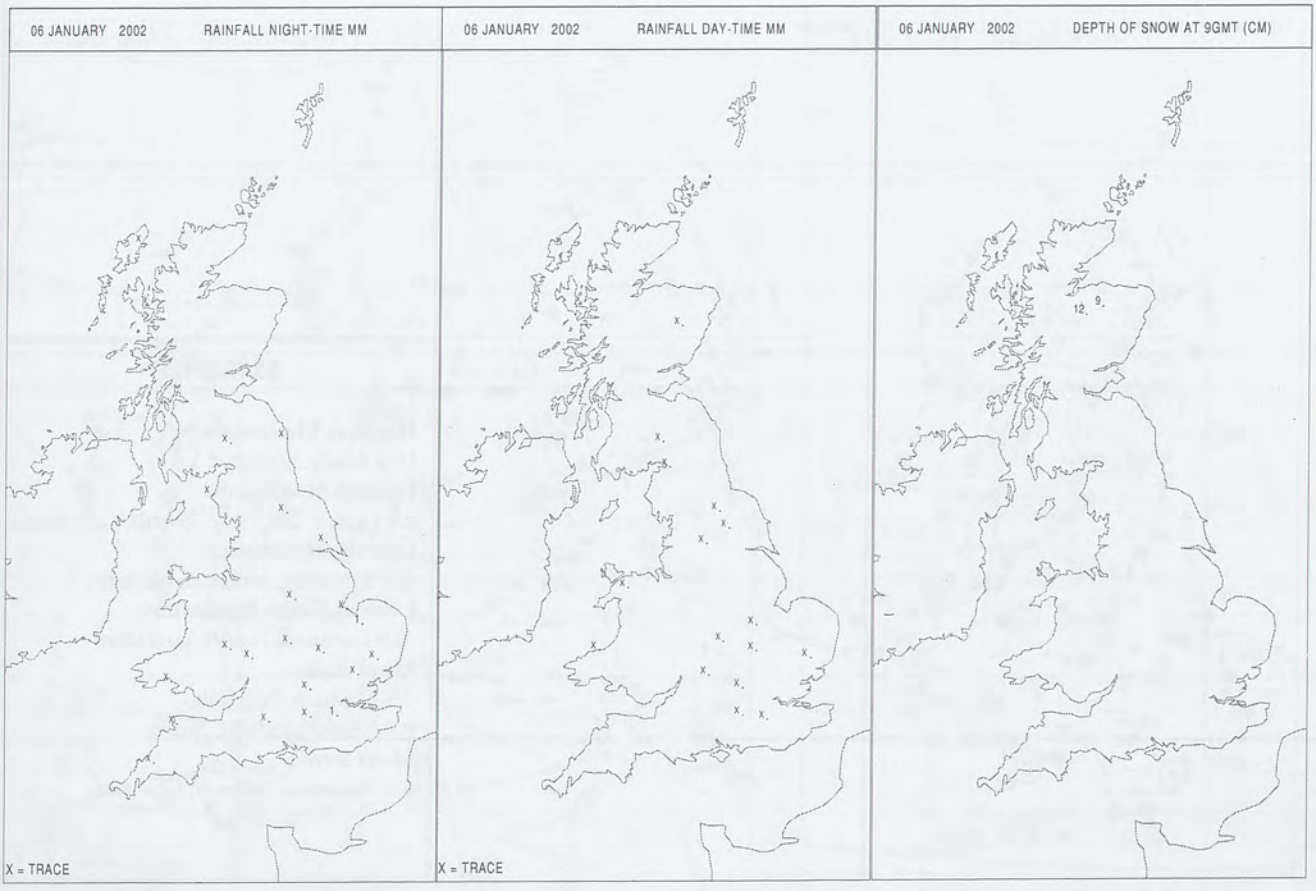

Crown Copyright 2002, All Rights Reserved

DAILY WEATHER SUMMARY

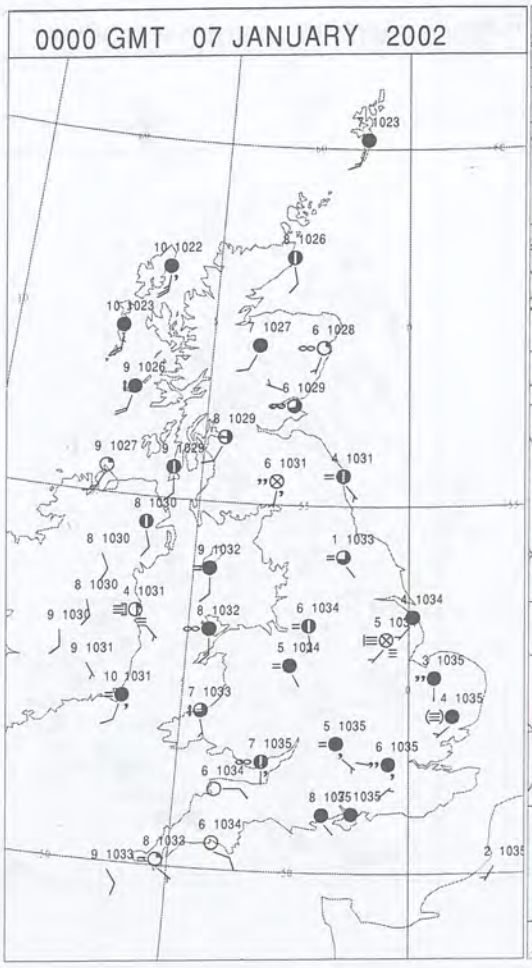

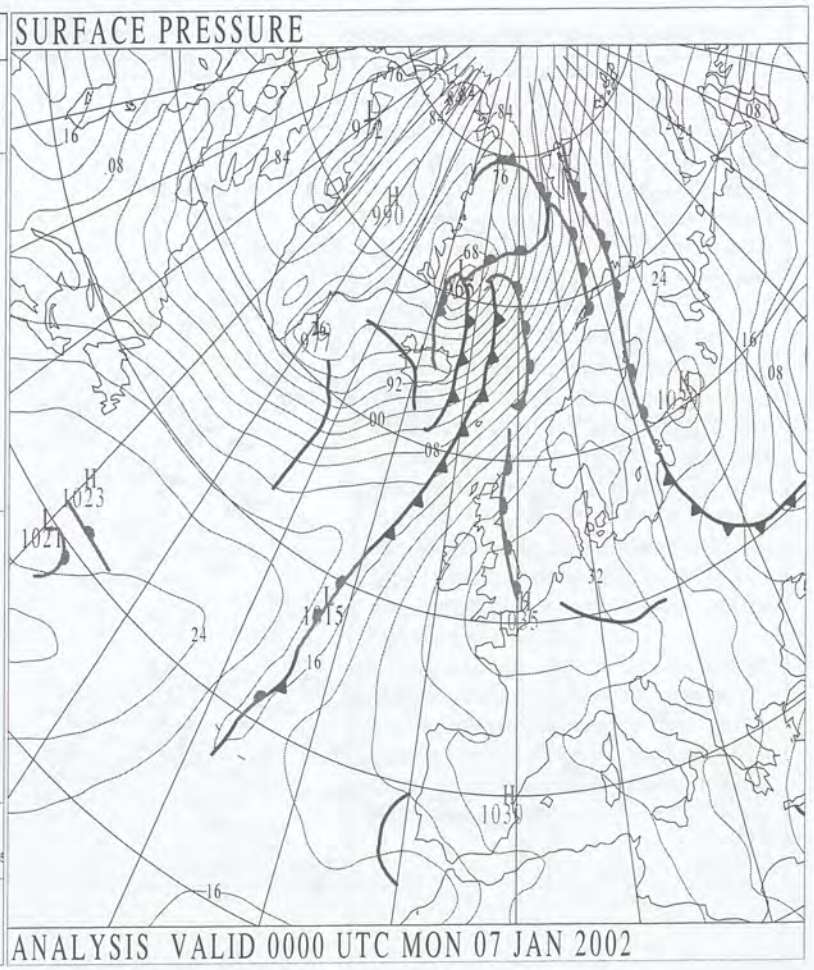

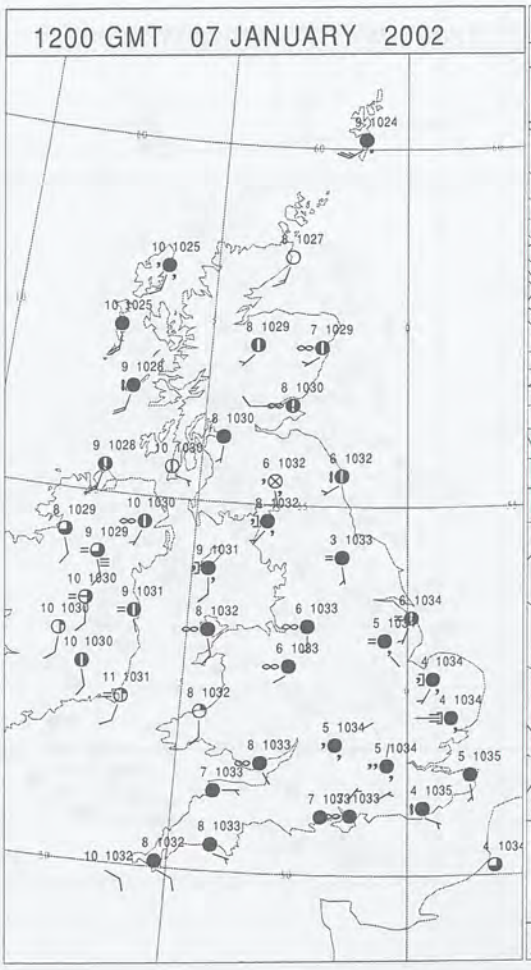

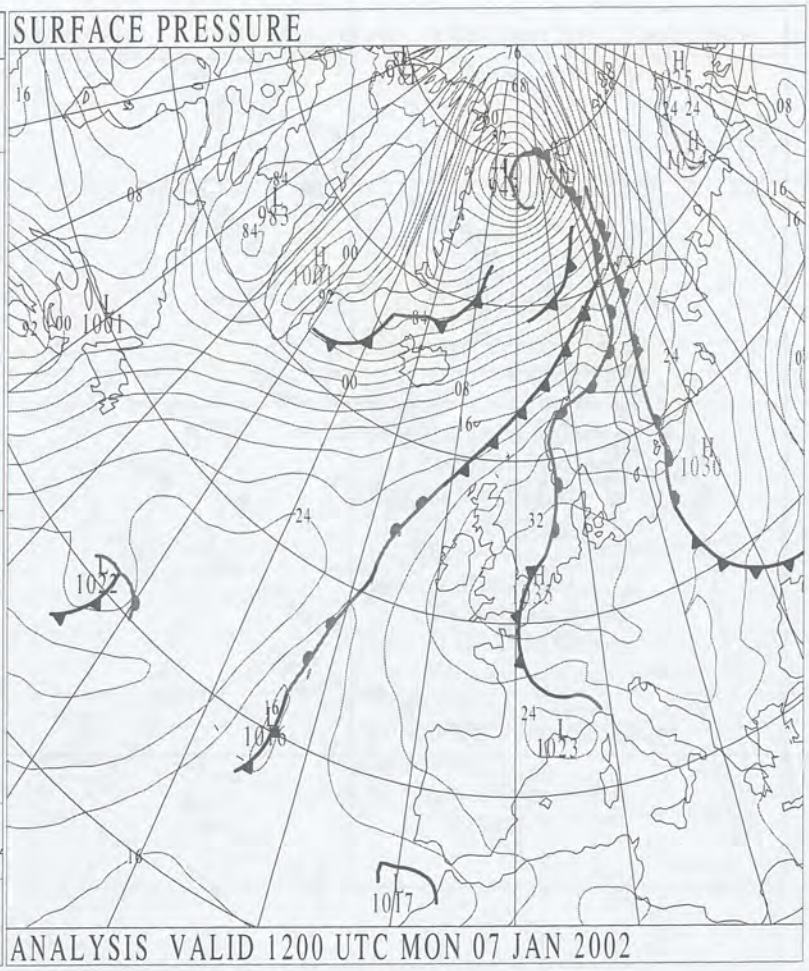

Crown Copyright 2002, All Rights Reserved

SURFACE REPORTS

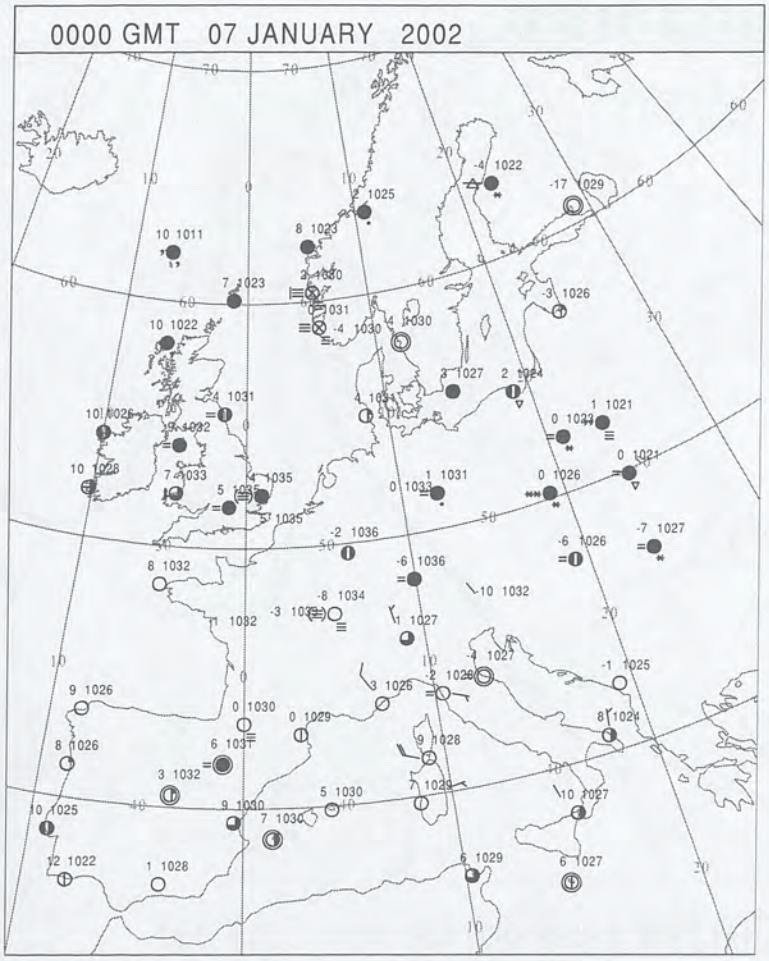

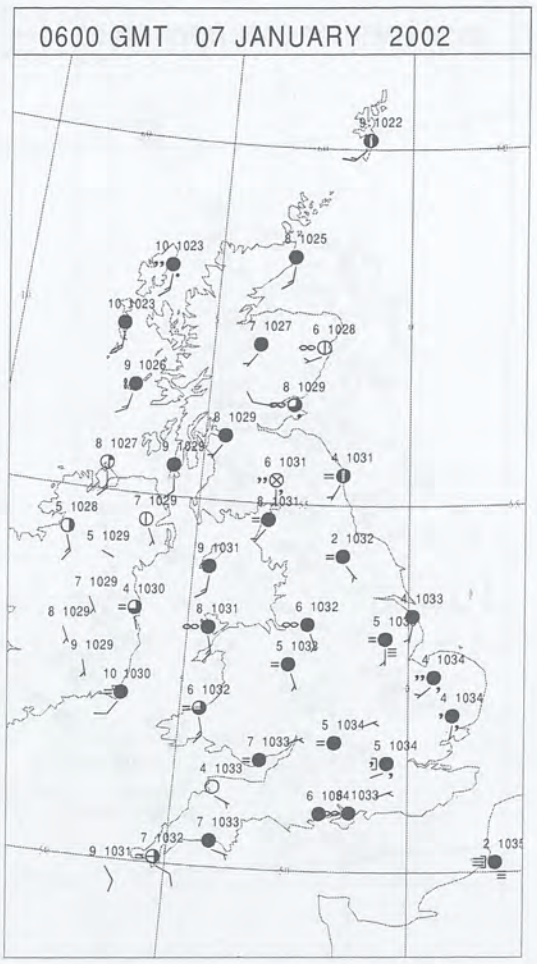

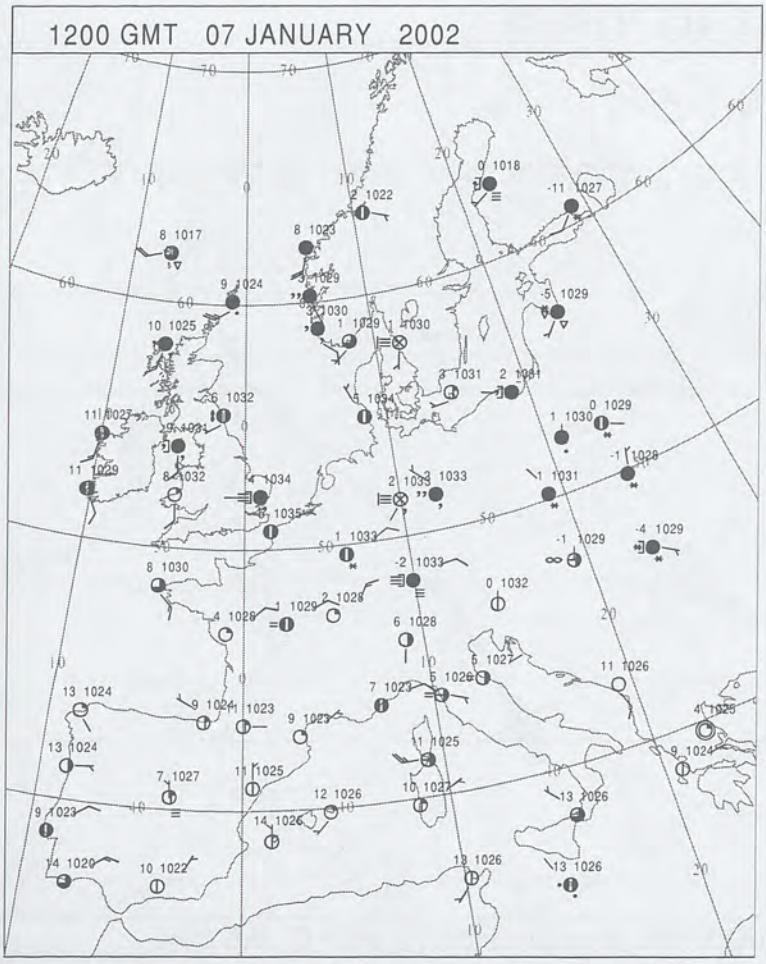

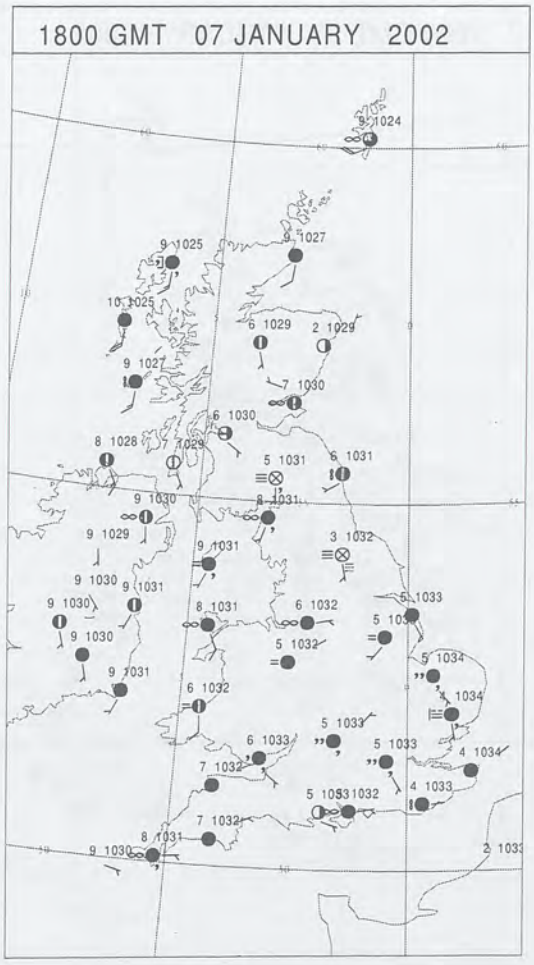

Crown Copyright 2002, All Rights Reserved

SIGNIFICANT WEATHER

Summary of UK Weather for Monday 07 January 2002.

Overnight, there were some clear spells across northeast Scotland, parts of Northern Ireland and also southwest England. Remaining areas had a misty and murky night with a good deal of low cloud. Fog affected a number of places, and there were also outbreaks of light drizzle.

There was little change during the day. The cloud was broken at times across eastern Scotland, Northern Ireland, southwest England and west Wales, allowing some limited sunshine through. Elsewhere, the grey and overcast conditions persisted through much of the day. Fog and outbreaks of light drizzle continued to affect a number of places, chiefly over central and eastern England.

It was a breezy day in the northwest, but the winds were light elsewhere.

The temperatures were a little below normal over eastern England, but close to or generally above normal elsewhere.

EXTREMES

Highest Maximum:
10.8 Ballykelly, Londonderry
Lowest Maximum:
3.2 Dishforth Airfield, North Yorkshire
Lowest Minimum:
-1.7 Glenlivet, Banffshire
Lowest Grass Minimum:
-2.1 Guernsey Airport, Guernsey
Most Rain:
8.0 Aultbea, Ross & Cromarty
Most Sun:
3.9 Jersey Airport, Jersey

Crown Copyright 2002, All Rights Reserved

Monday 7 January 2002

DAILY CLIMATE DATA

07 JANUARY 2002 MIN TEMPERATURE IN CELSIUS

07 JANUARY 2002 MAX TEMPERATURE IN CELSIUS

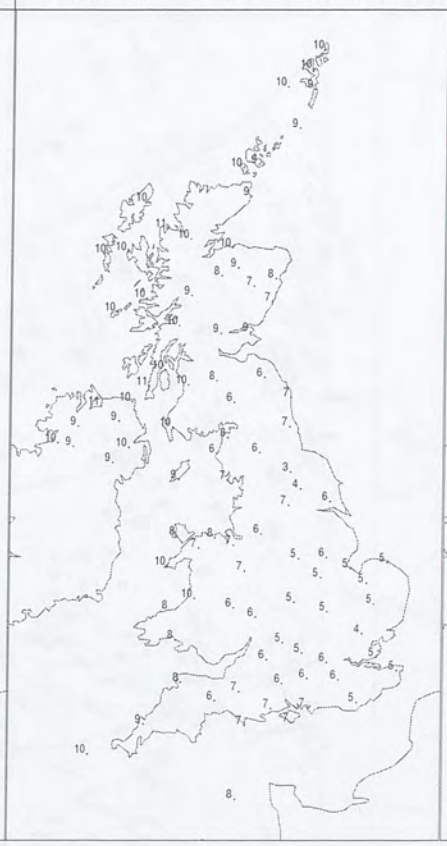

07 JANUARY 2002 SUNSHINE HOURS

07 JANUARY 2002 RAINFALL NIGHT-TIME MM

X = TRACE

07 JANUARY 2002 RAINFALL DAY-TIME MM

X = TRACE

07 JANUARY 2002 DEPTH OF SNOW AT 9GMT (CM)

Crown Copyright 2002, All Rights Reserved

DAILY WEATHER SUMMARY

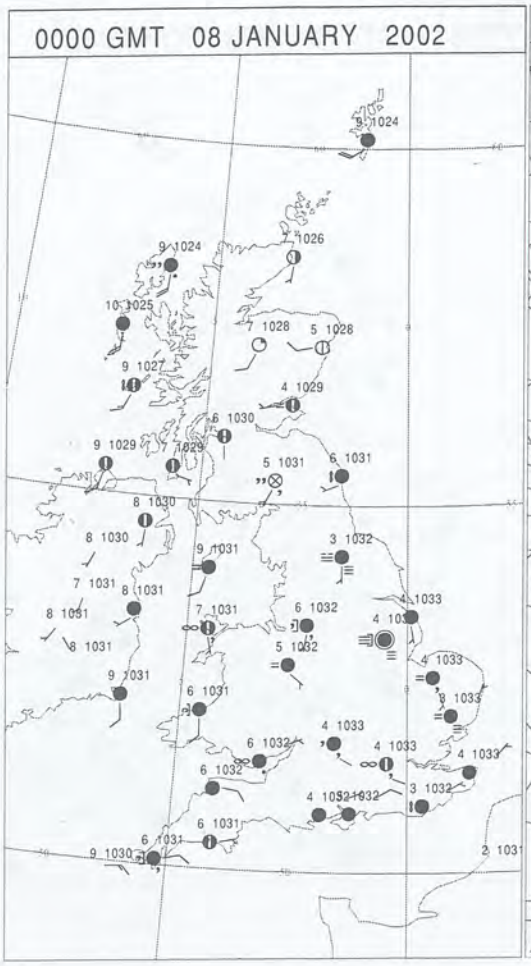

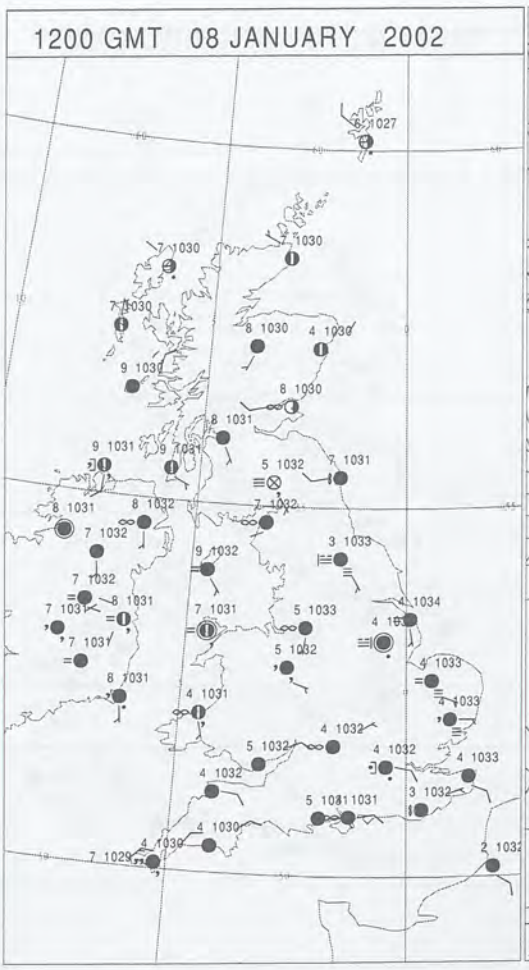

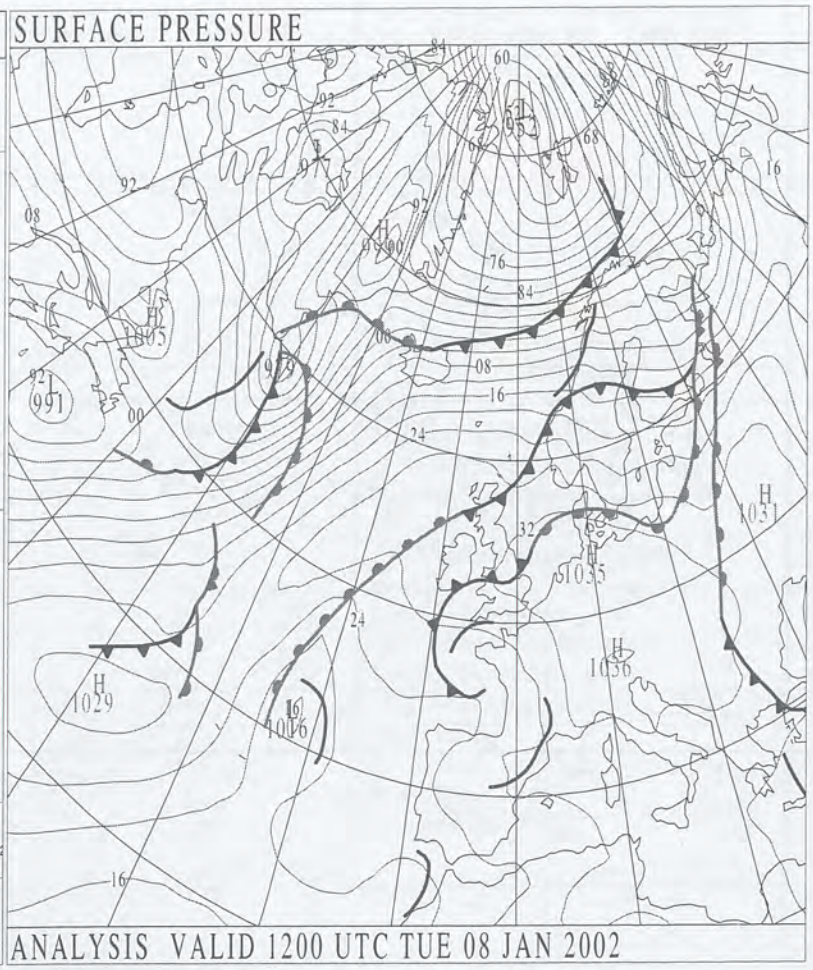

Crown Copyright 2002, All Rights Reserved

SURFACE REPORTS

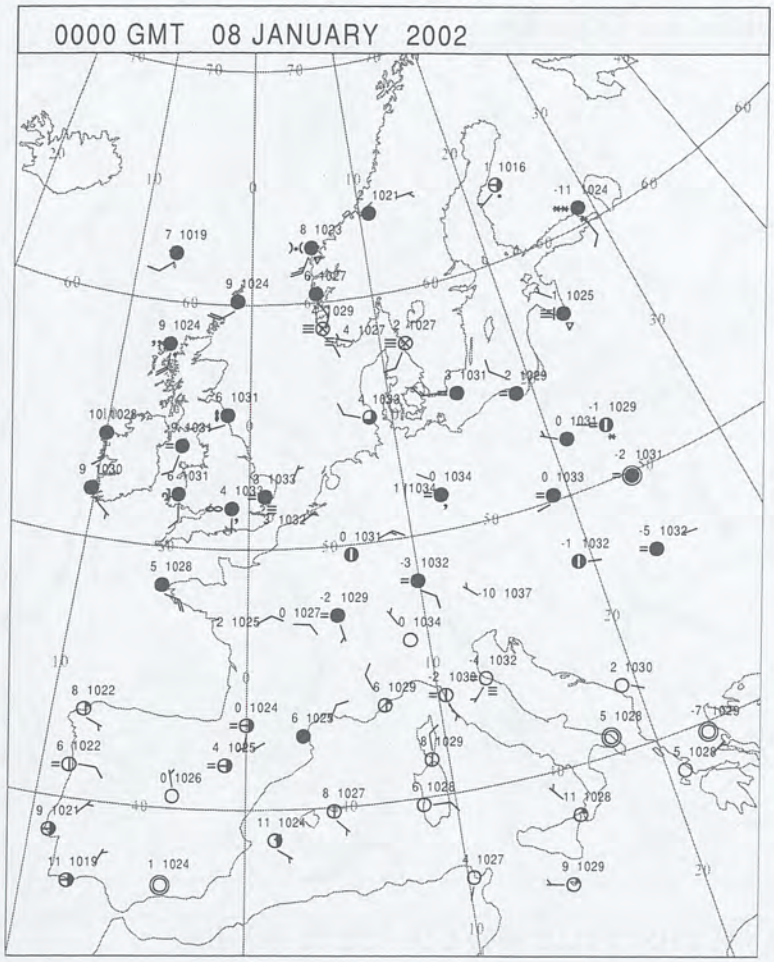

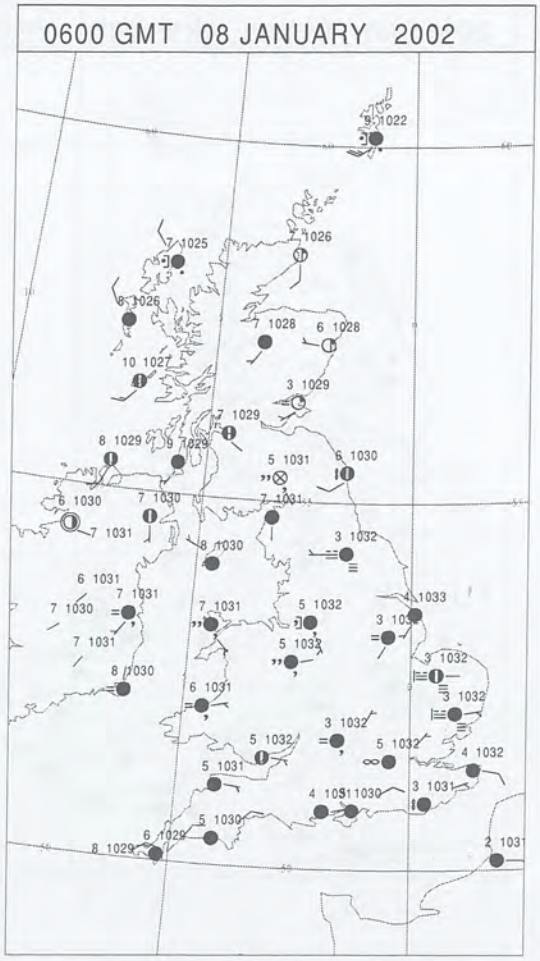

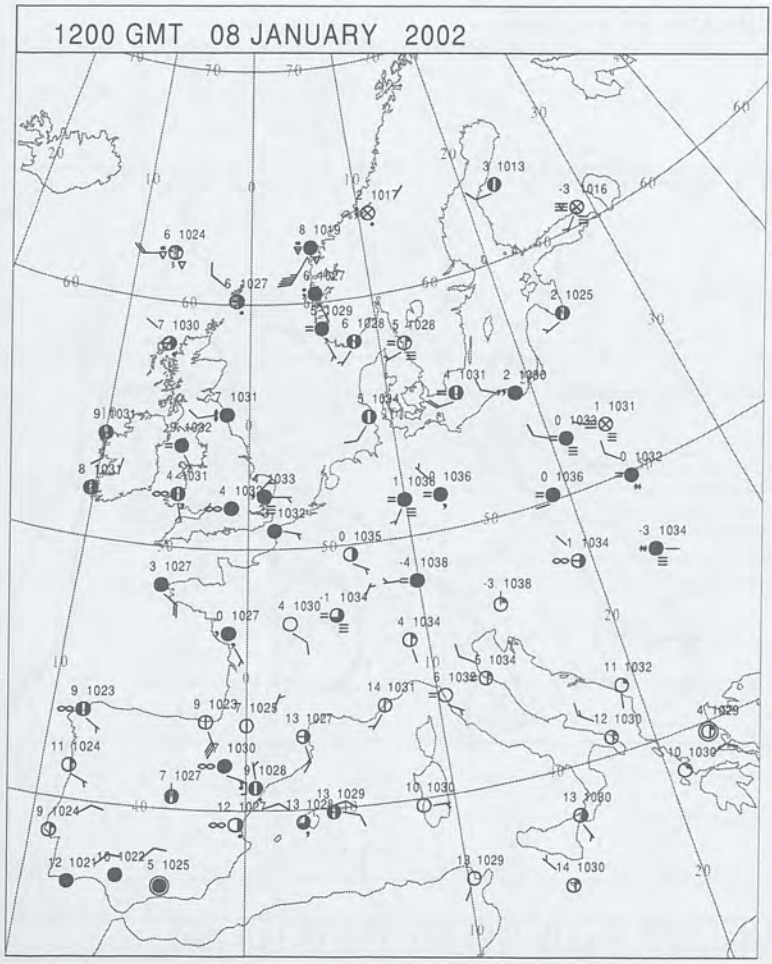

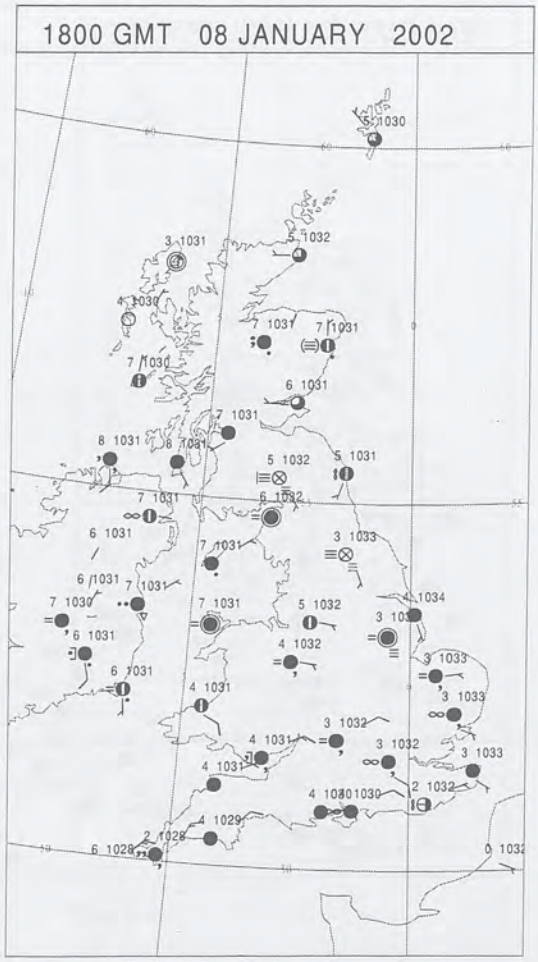

Crown Copyright 2002, All Rights Reserved

SIGNIFICANT WEATHER

Summary of UK Weather for Tuesday 08 January 2002.

Through the early hours many parts of the country were cloudy, with here and there some scattered outbreaks of light drizzle, and also some mist or fog patches. The thickest of the latter were concentrated in the Scottish borders and eastern parts of northern England. Frosts were fairly limited but occurred at opposite ends of the country with Southwest England and eastern Scotland seeing some.

For almost all parts save for eastern Scotland it was a cloudy morning with a few pockets of light drizzle and in some places the fog lingered throughout. Indeed the Vale of York and the Southern Uplands kept the fog throughout the afternoon too.

By early afternoon sunny spells became extensive across northwest Scotland but elsewhere it remained doggedly cloudy through the afternoon. However, early in the evening cloud breaks started to work their way northeast from France into extreme southeastern parts of England.

Temperatures were mild even very mild in northwest Scotland and Northern Ireland but were rather cool or cold in parts of the south and east.

EXTREMES

Highest Maximum:
10.4 Ballypatrick Forest, Antrim
Lowest Maximum:
2.9 Aboyne, Aberdeenshire
2.9 Dishforth Airfield, North Yorkshire
Lowest Minimum:
-4.2 Aboyne, Aberdeenshire
Lowest Grass Minimum:
-3.3 Dyce, Aberdeenshire
Most Rain:
1.6 Kinloss, Moray (In Grampian R
Most Sun:
3.9 Leuchars, Fife

Crown Copyright 2002, All Rights Reserved

Tuesday 8 January 2002

DAILY CLIMATE DATA

08 JANUARY 2002 MIN TEMPERATURE IN CELSIUS

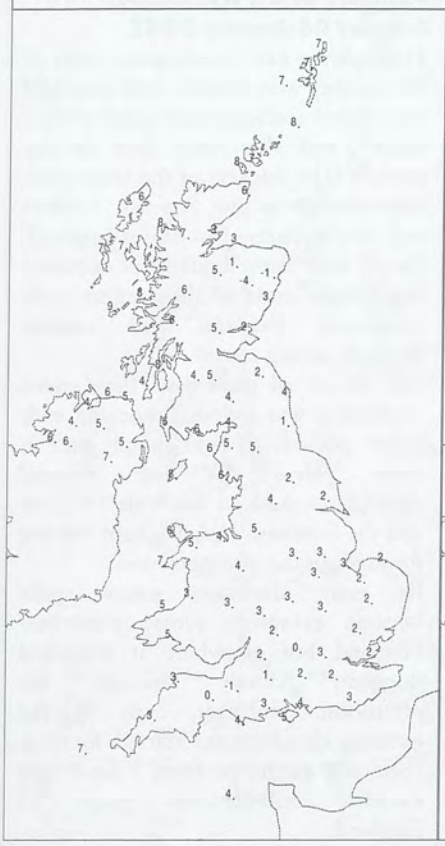

08 JANUARY 2002 MAX TEMPERATURE IN CELSIUS

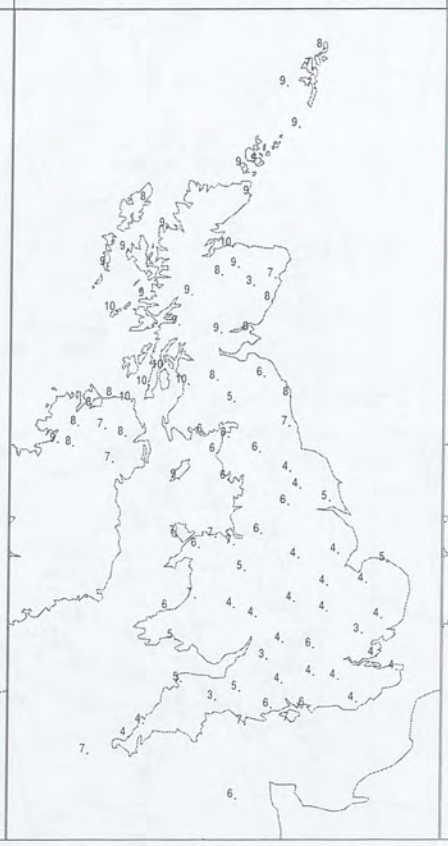

08 JANUARY 2002 SUNSHINE HOURS

08 JANUARY 2002 RAINFALL NIGHT-TIME MM

X = TRACE

08 JANUARY 2002 RAINFALL DAY-TIME MM

X = TRACE

08 JANUARY 2002 DEPTH OF SNOW AT 9GMT (CM)

Crown Copyright 2002, All Rights Reserved

DAILY WEATHER SUMMARY

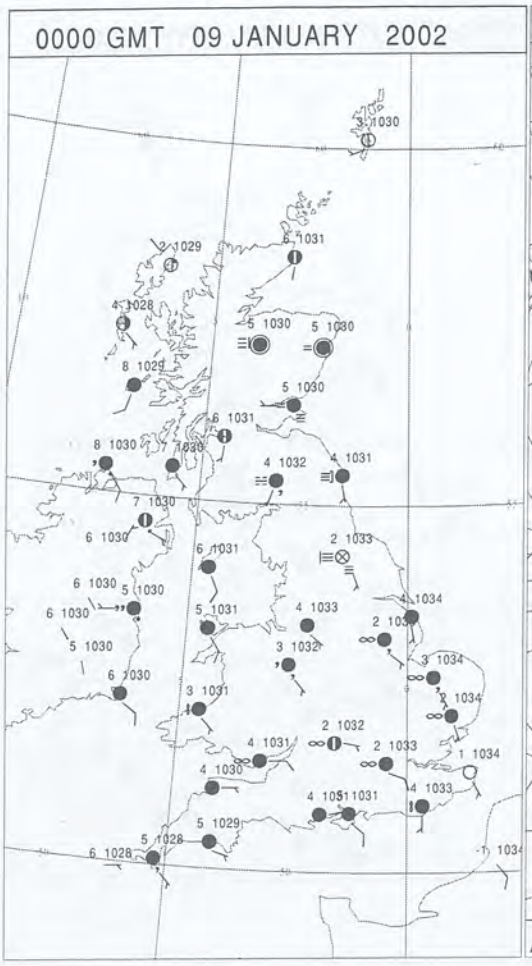



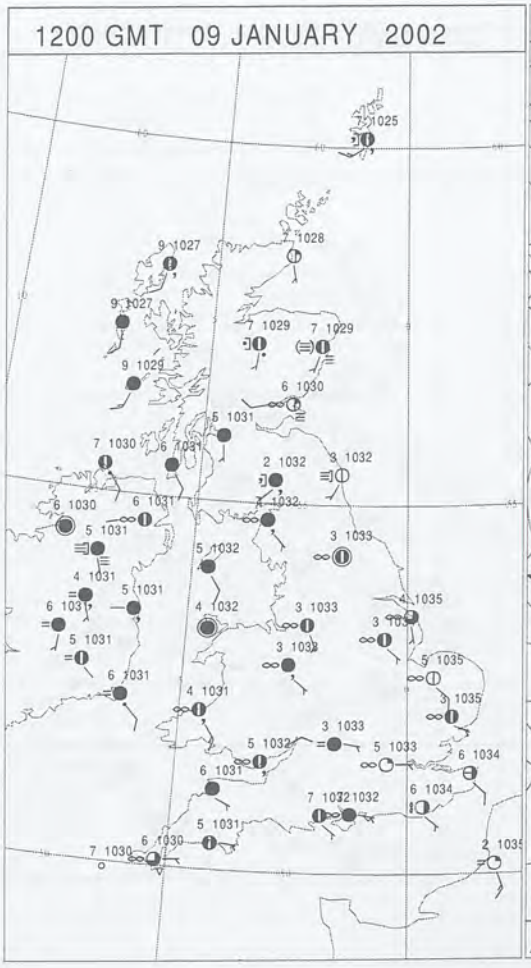

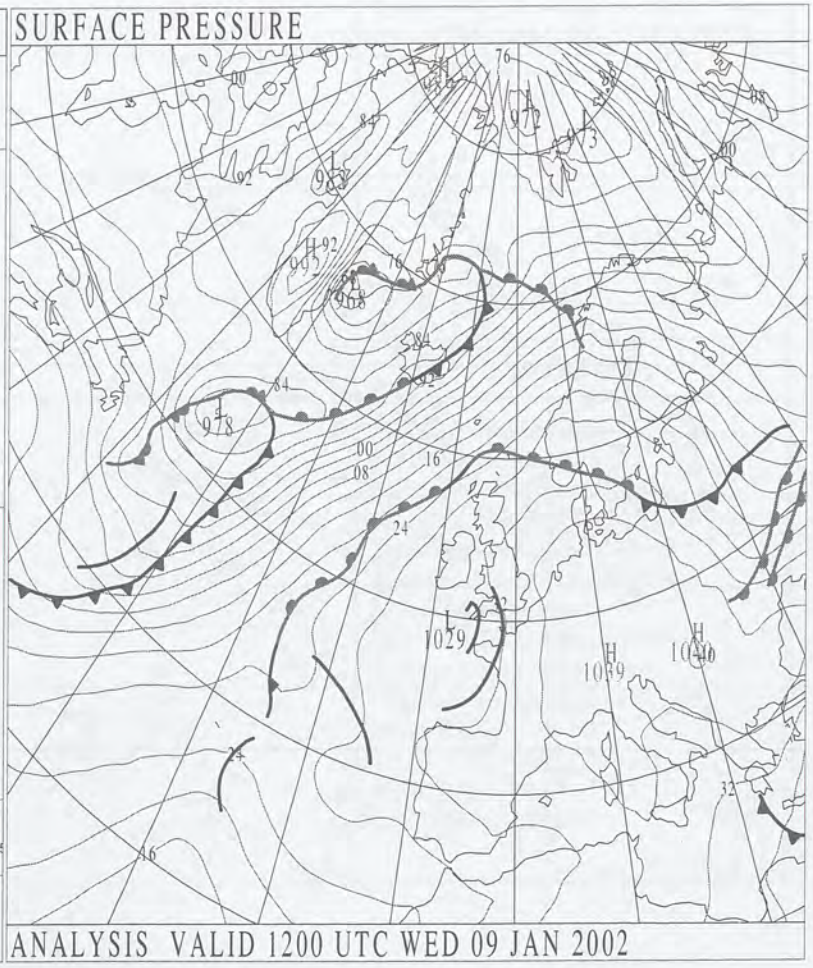

Crown Copyright 2002, All Rights Reserved

SURFACE REPORTS

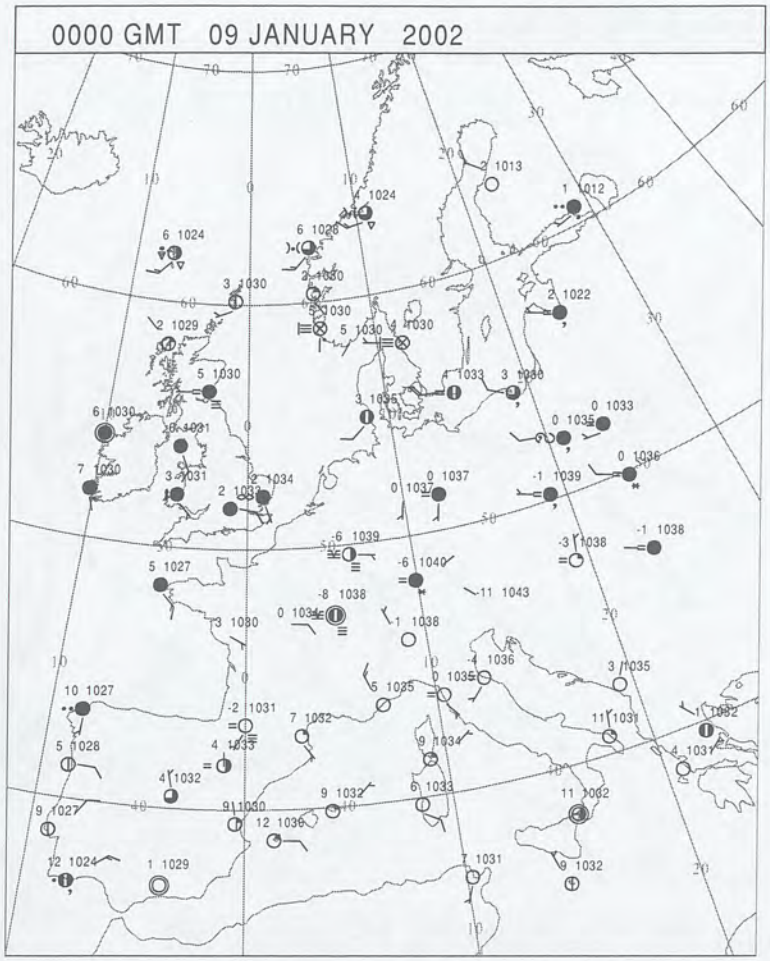

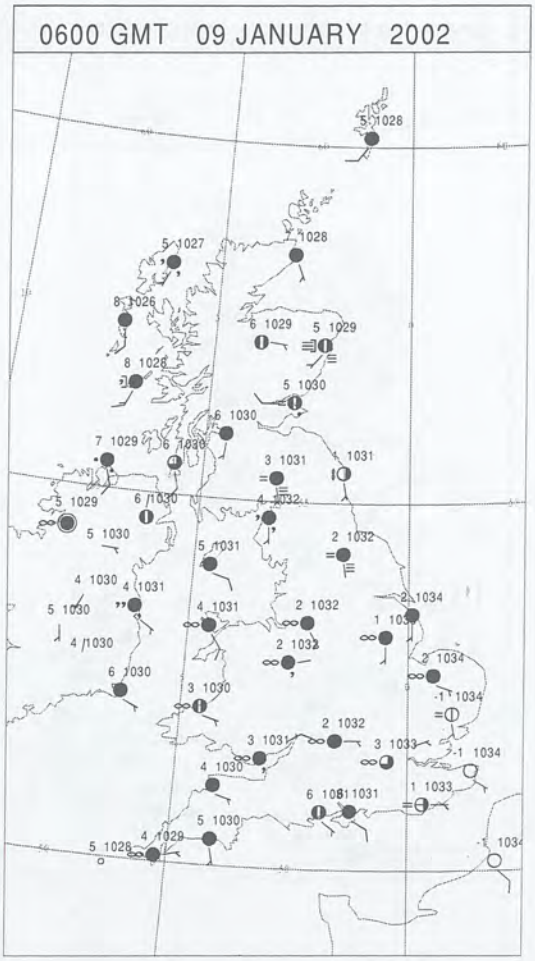

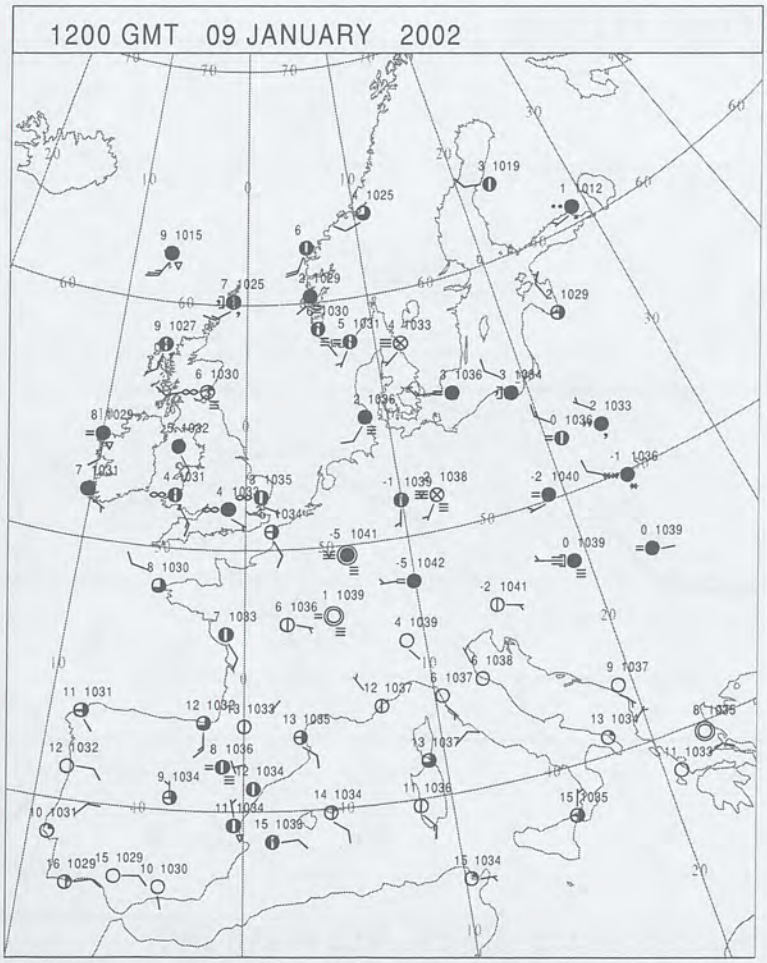

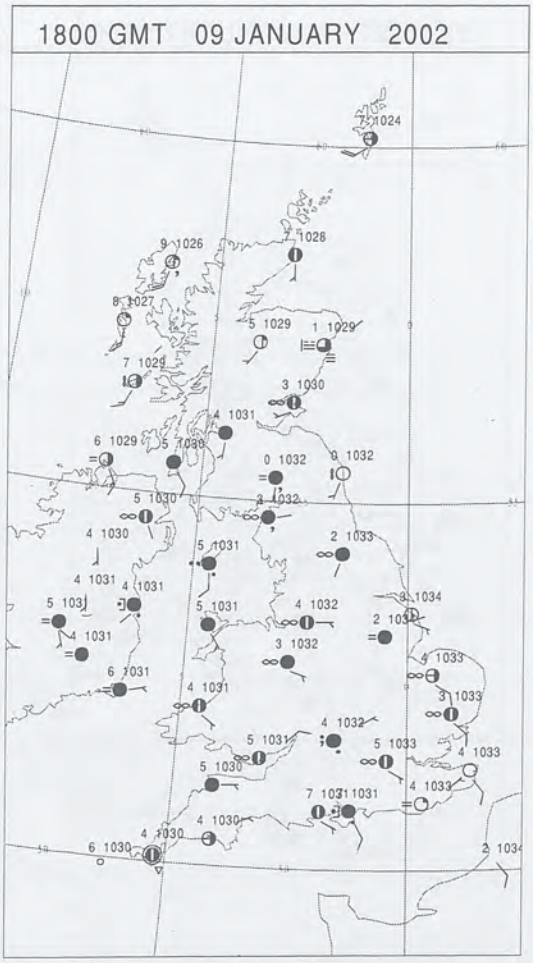

Crown Copyright 2002, All Rights Reserved

SIGNIFICANT WEATHER

Summary of UK Weather for Wednesday 09 January 2002.

Apart from the extreme Northern and Western Isles and southeastern extremities of England the country was cloudy at the start of Wednesday with rather misty conditions in northern England and through the Scottish borders. There were some outbreaks of patchy light rain or drizzle here and there through the early hours and gradually the fog lifted in the north as drier air arrived.

Southeastern areas of England began the day-time with a frost and some misty low cloud and thick fog patches developed for a time in Essex, in particular. Through the morning showery bursts of rain and drizzle spread across southwest England into South Wales, and also to parts of central southern England. This process continued throughout the afternoon and into the evening.

Elsewhere it was a mostly dry day, but rather cloudy with a little patchy rain at times in Northern Ireland and northern and western Scotland. There was however, some sunshine in eastern parts from Fife down to Kent, with the greatest amounts across East Anglia and Kent.

Temperatures were mostly near average but were locally cold in parts of the north.

EXTREMES

Highest Maximum:
9.4 Foula, Shetland
9.4 South Uist, Western Isles
9.4 Stornoway Airport, Western Isles
Lowest Maximum:
2.2 Eskdalemuir, Dumfriesshire
Lowest Minimum:
-3.3 Aboyne, Aberdeenshire
Lowest Grass Minimum:
-5.5 Herstmonceux, East Sussex
Most Rain:
4.8 Isle Of Portland, Dorset
Most Sun:
2.6 Marham, Norfolk

Crown Copyright 2002, All Rights Reserved

Wednesday 9 January 2002

DAILY CLIMATE DATA

09 JANUARY 2002 MIN TEMPERATURE IN CELSIUS

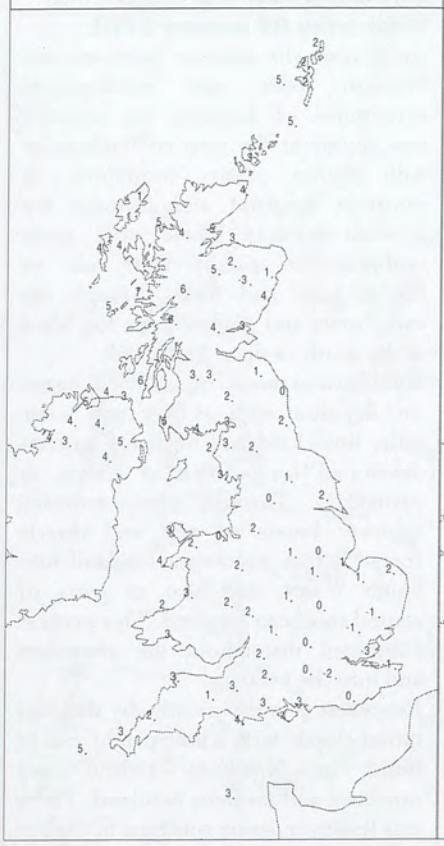

09 JANUARY 2002 MAX TEMPERATURE IN CELSIUS

09 JANUARY 2002 SUNSHINE HOURS

09 JANUARY 2002 RAINFALL NIGHT-TIME MM

09 JANUARY 2002 RAINFALL DAY-TIME MM

DAILY
WEATHER
SUMMARY

NO SNOW

Crown Copyright 2002, All Rights Reserved

DAILY WEATHER SUMMARY

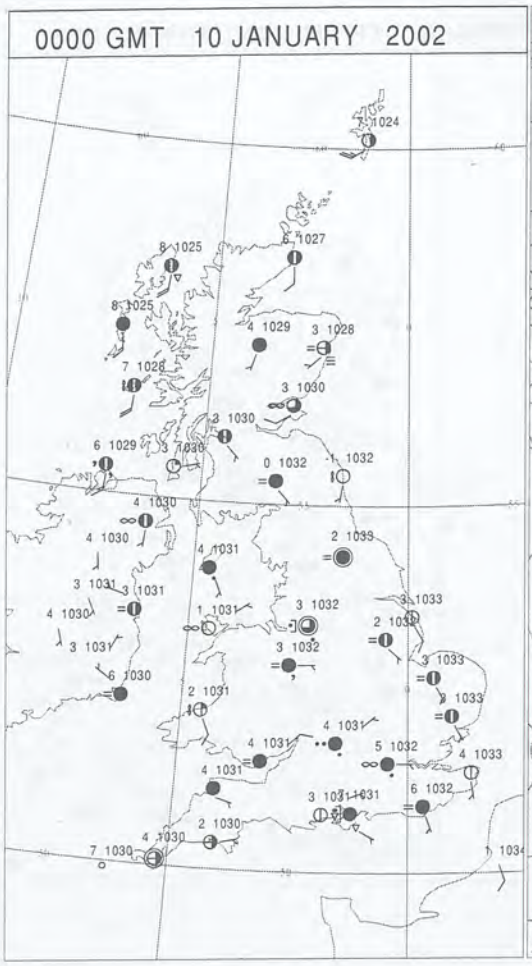

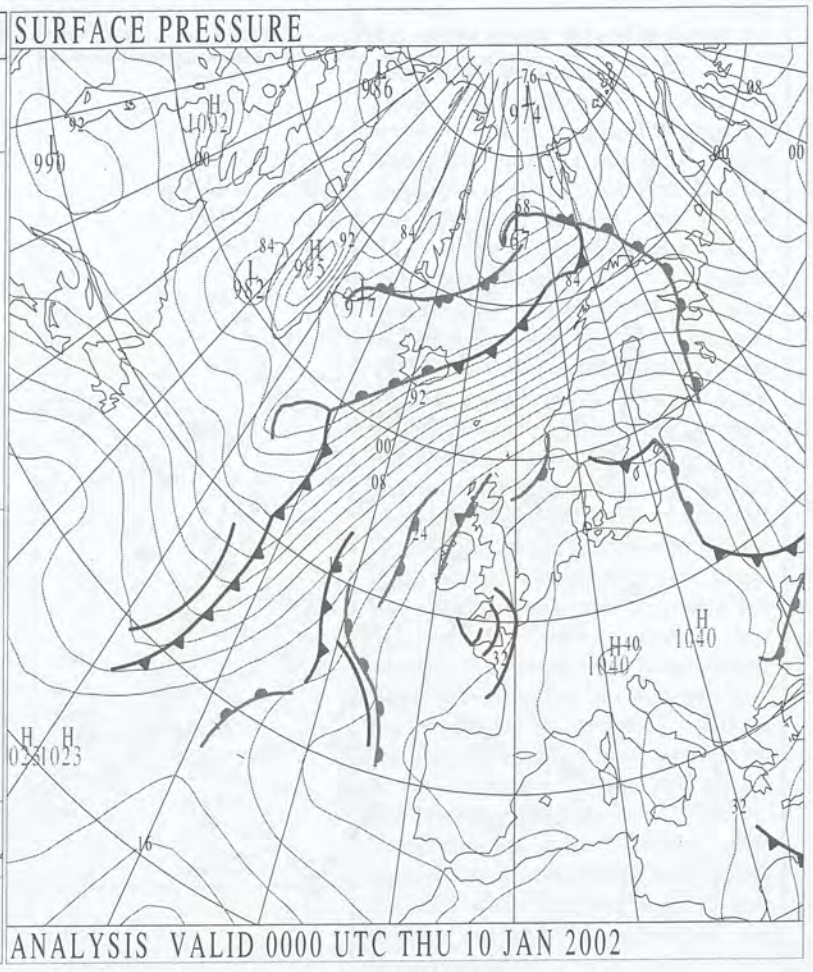

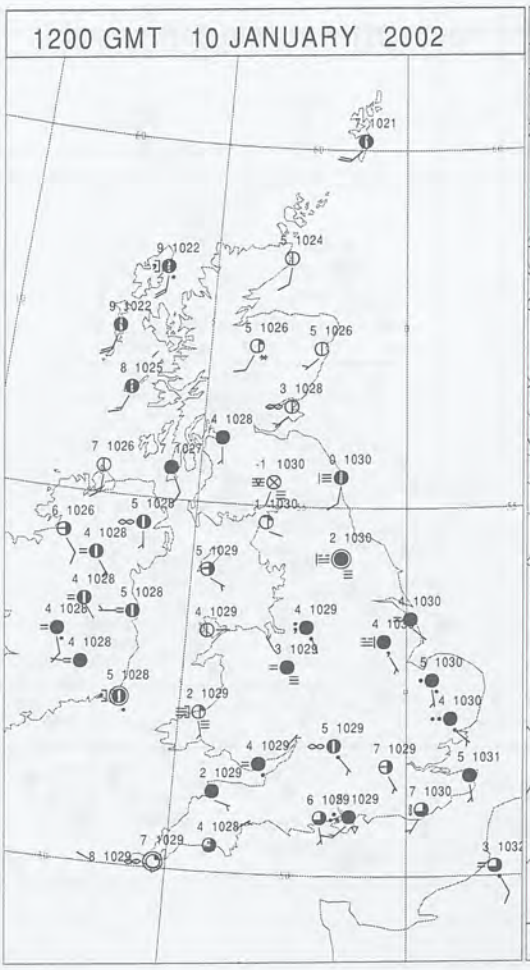



Crown Copyright 2002, All Rights Reserved

SURFACE REPORTS

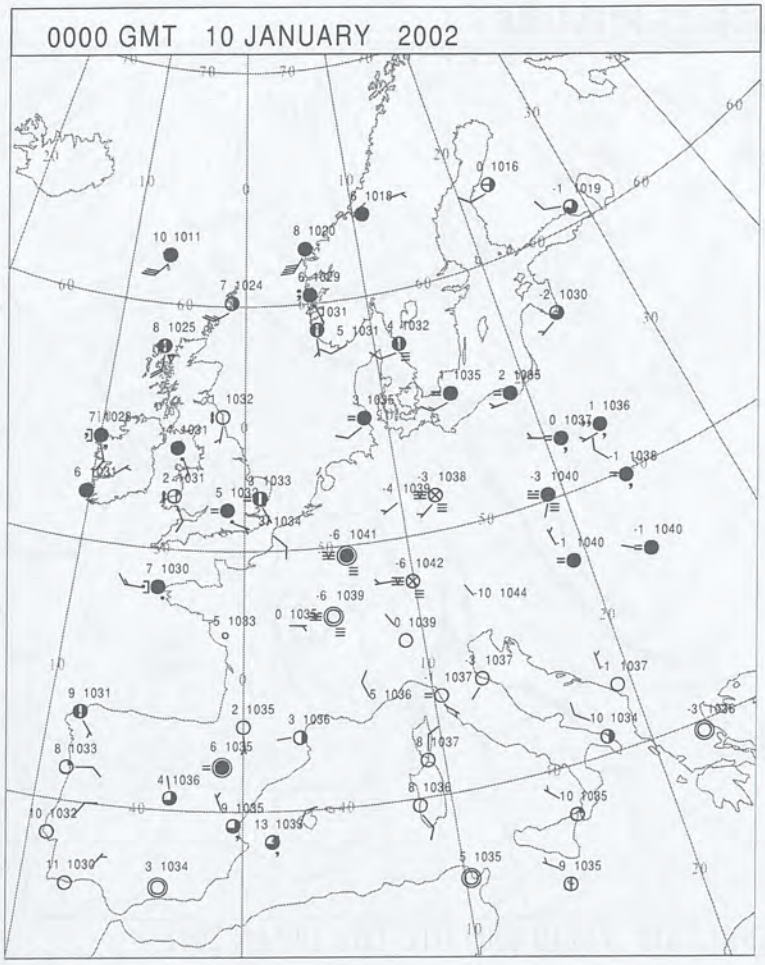

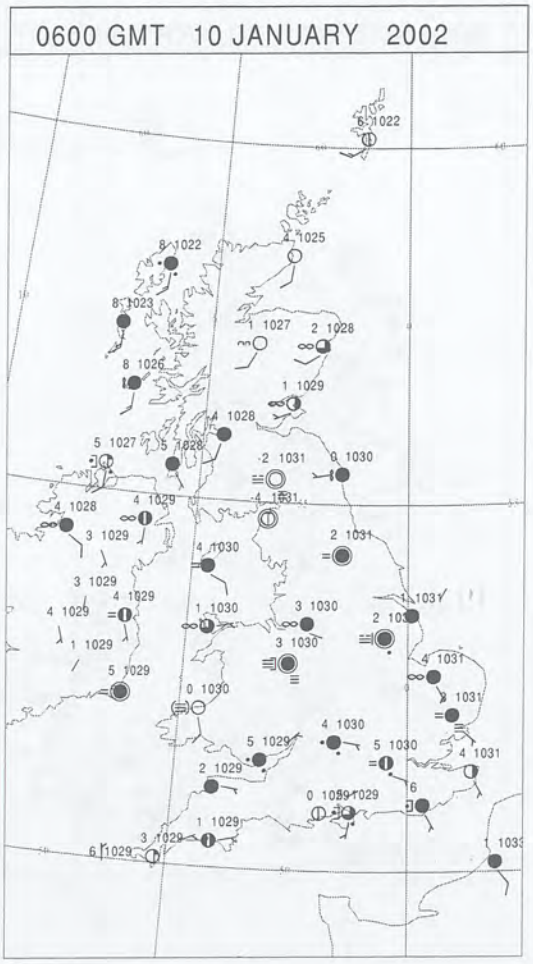

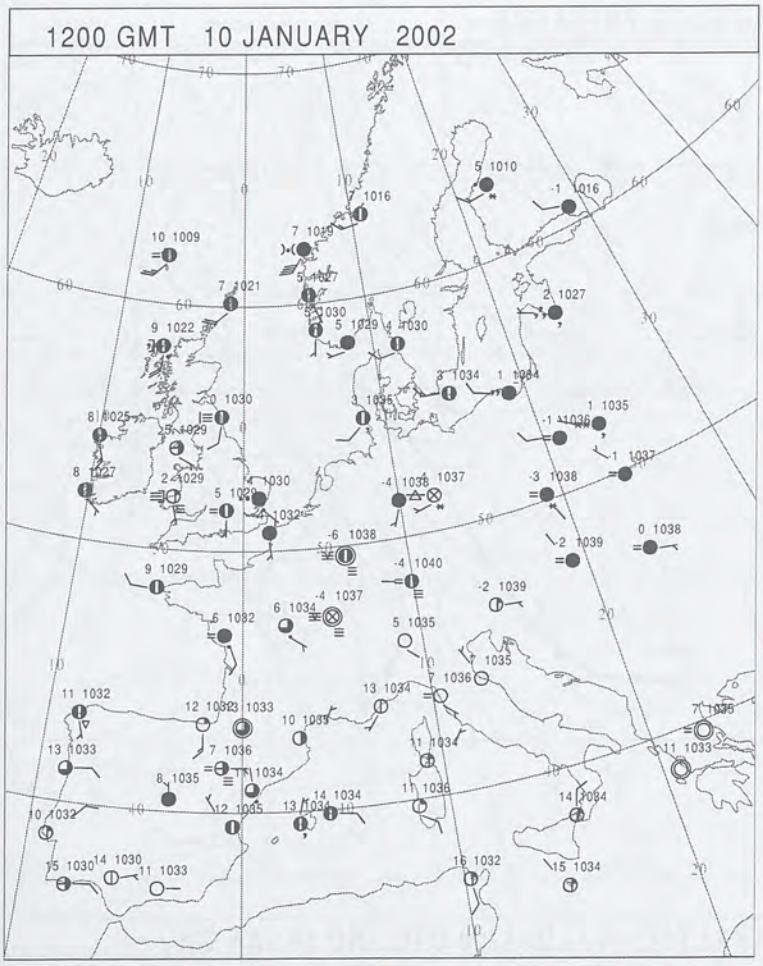

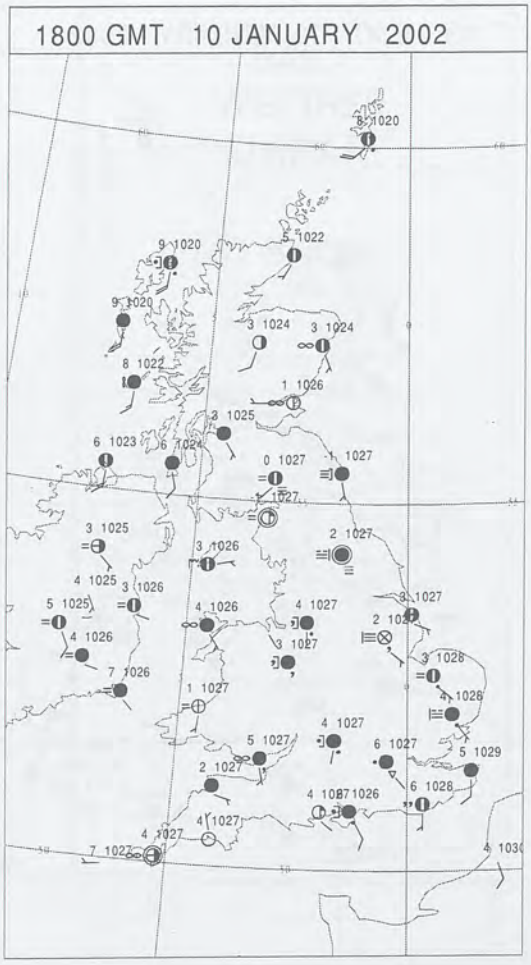

Crown Copyright 2002, All Rights Reserved

SIGNIFICANT WEATHER

Summary of UK Weather for Thursday 10 January 2002.

There were outbreaks of rain ran across southern England during the night but most of the rest of the country was dry. Mist and fog was widespread in central and eastern England and into southern Scotland.

The fog lingered all day in places. Further showers or longer outbreaks of rain ran across southern England and south Wales during the day, some of them quite heavy. There was some drizzle in the far northwest of Scotland but elsewhere it was largely dry. The sunniest spots were in southwest England and the northeast of Scotland. During the evening the rain in the south became confined to East Anglia and other eastern-most counties but fog patches formed once it had cleared. Elsewhere over England and Wales it became dry but with mist and fog patches in many areas. Scotland was largely dry apart from patchy rain in the northwest. Some rain spread into Northern Ireland.

Temperatures were mostly near normal but it was rather cold in the east and where the fog lingered and mild in northwest Scotland and the Northern Isles.

EXTREMES

Highest Maximum:
10.0 Scilly: St Marys Air, Isles Of Scilly
Lowest Maximum:
0.2 Eskdalemuir, Dumfriesshire
Lowest Minimum:
-6.1 Capel Curig, Gwynnedd
Lowest Grass Minimum:
-8.7 Carlisle, Cumbria
Most Rain:
9.2 St Catherines Point, Isle Of Wight
Most Sun:
6.2 Camborne, Cornwall

Crown Copyright 2002, All Rights Reserved

Thursday 10 January 2002

DAILY CLIMATE DATA

10 JANUARY 2002 MIN TEMPERATURE IN CELSIUS

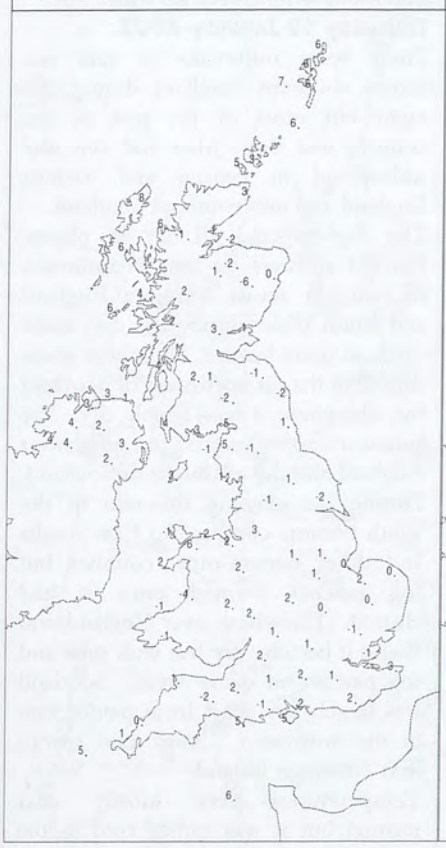

10 JANUARY 2002 MAX TEMPERATURE IN CELSIUS

10 JANUARY 2002 SUNSHINE HOURS

10 JANUARY 2002 RAINFALL NIGHT-TIME MM

10 JANUARY 2002 RAINFALL DAY-TIME MM

DAILY
WEATHER
SUMMARY

NO SNOW

Crown Copyright 2002, All Rights Reserved

DAILY WEATHER SUMMARY

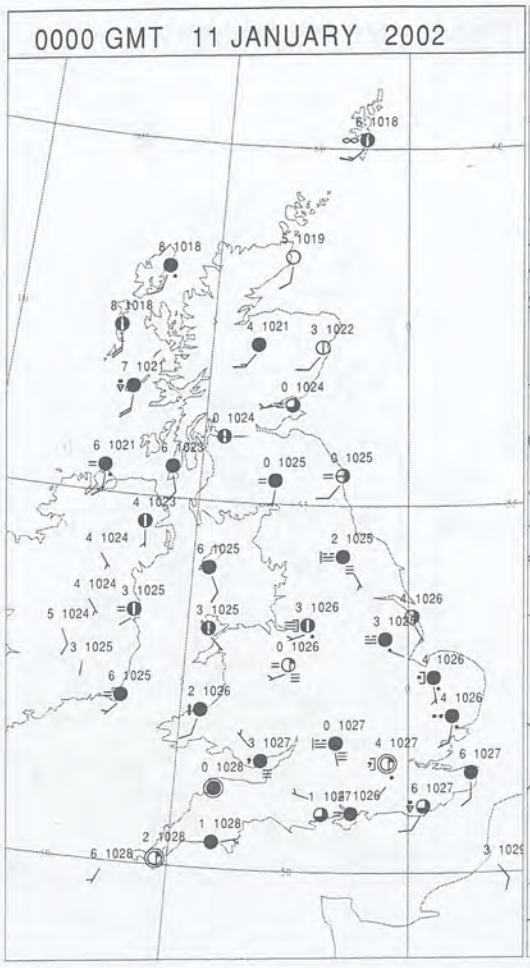

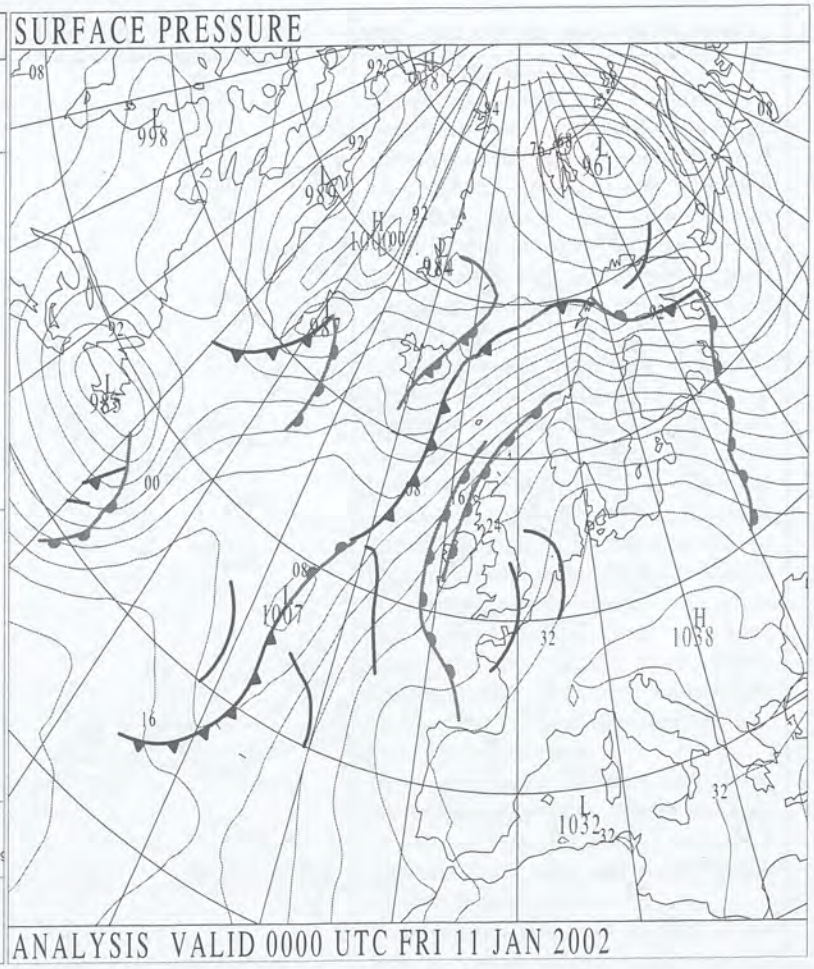

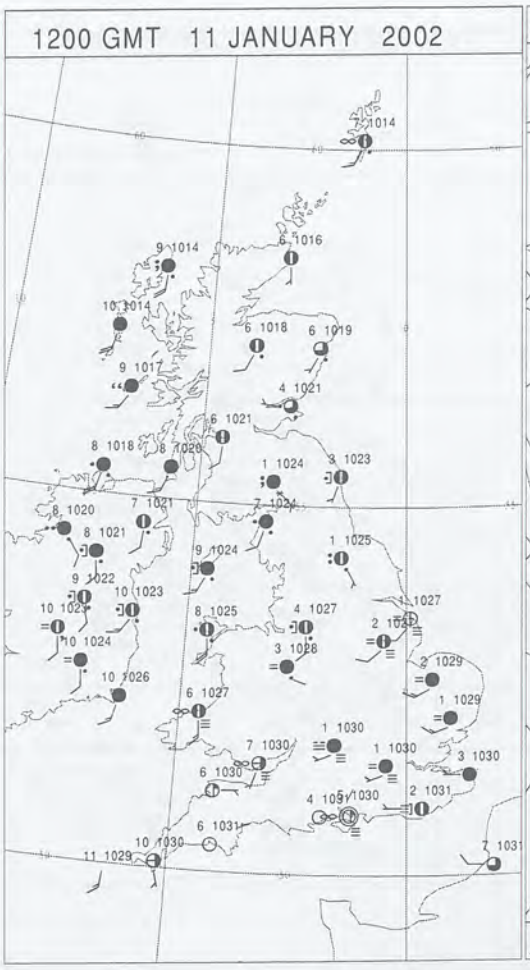

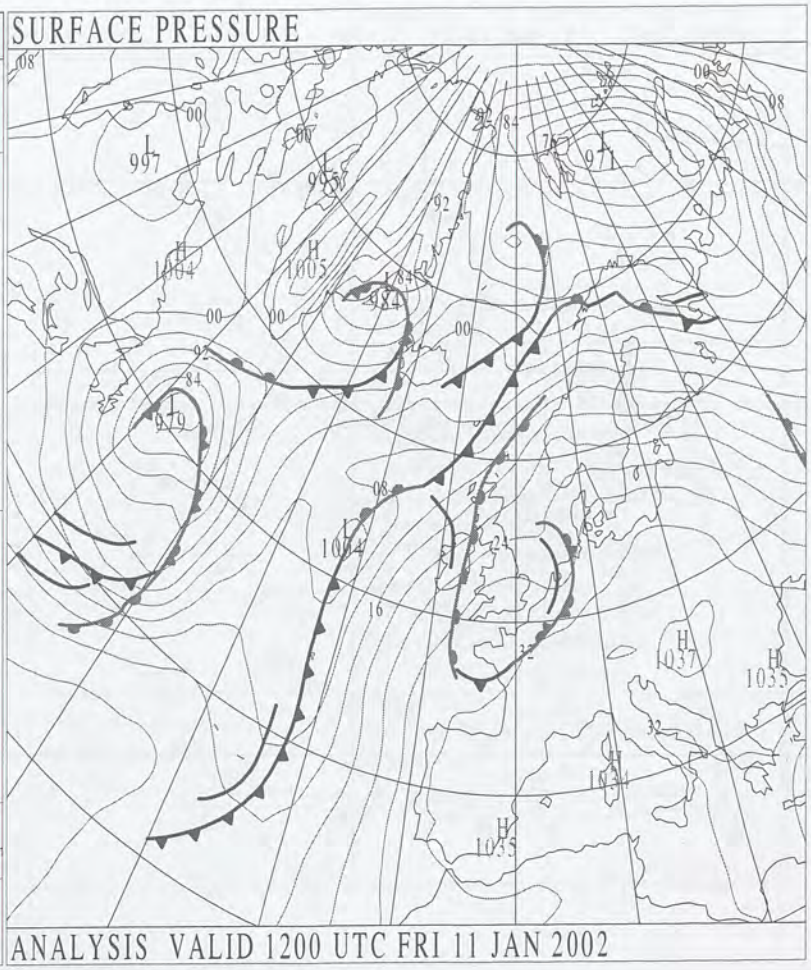

Crown Copyright 2002, All Rights Reserved

SURFACE REPORTS

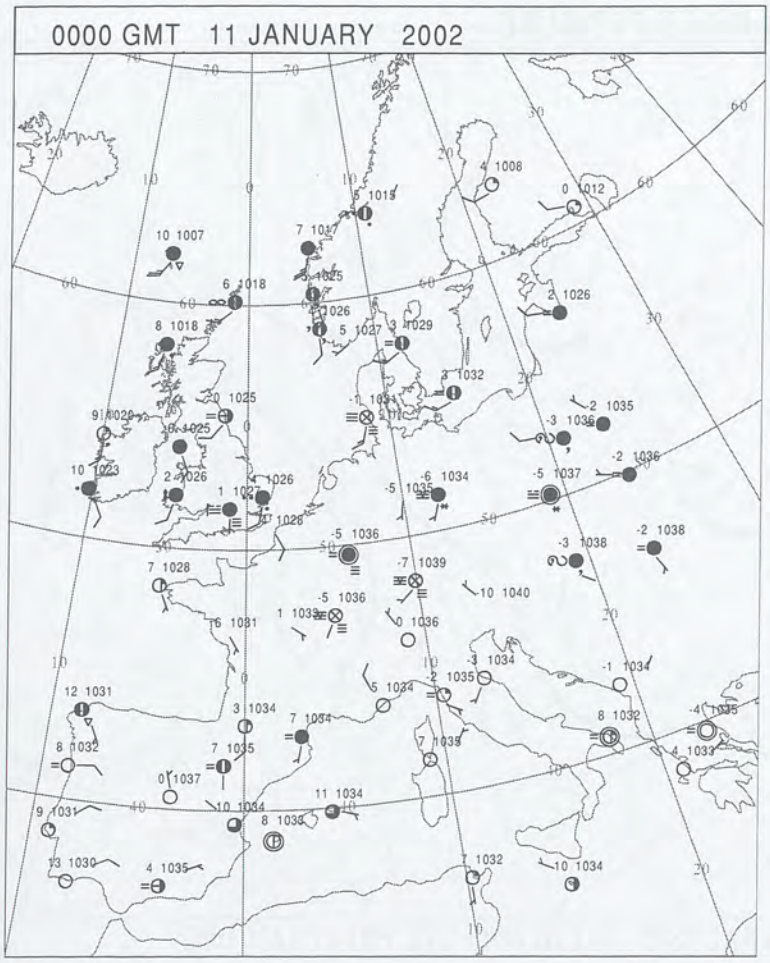

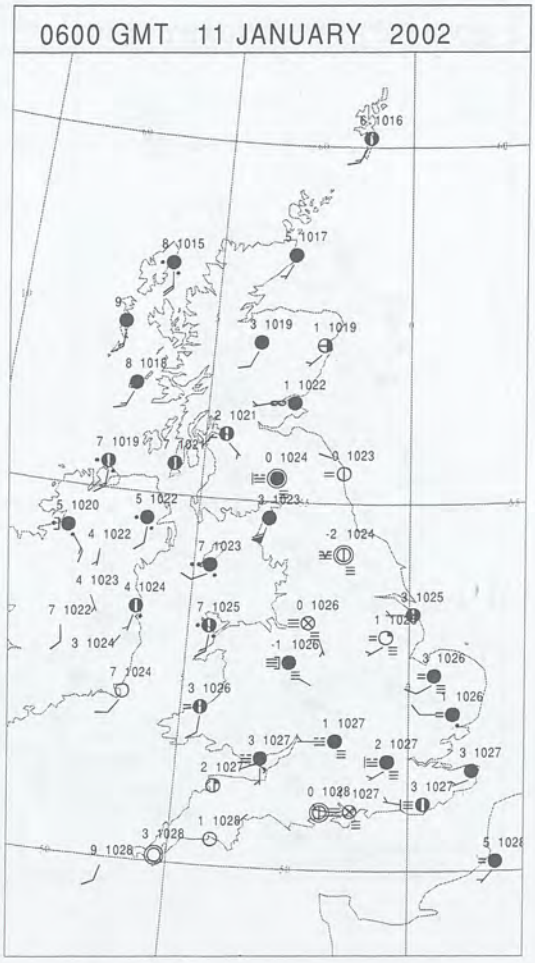

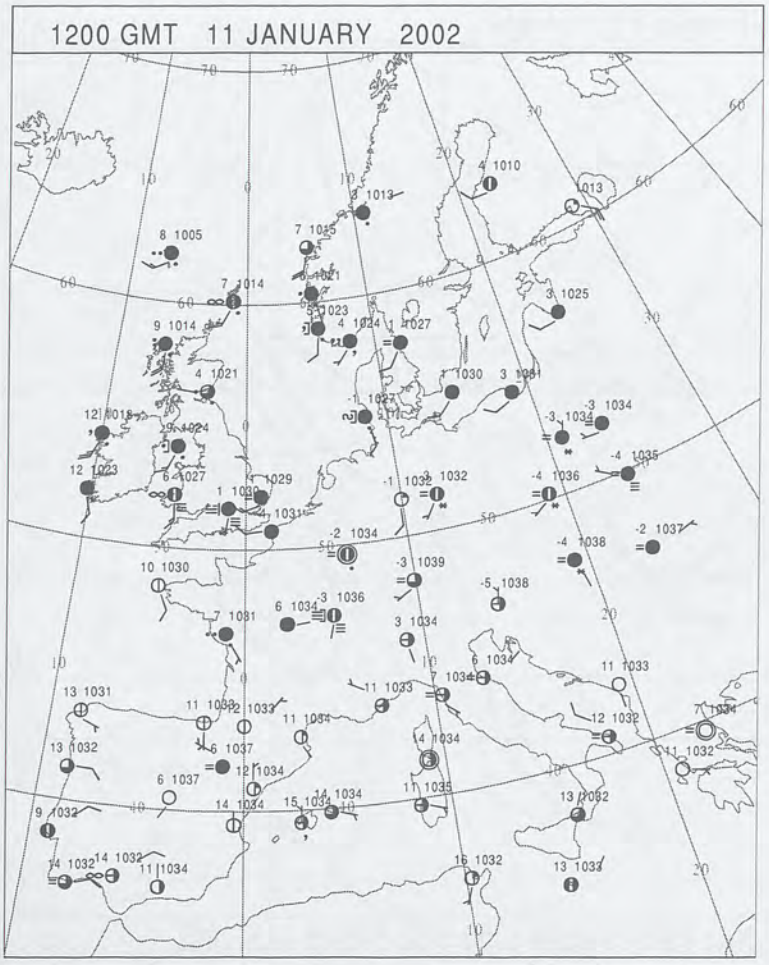

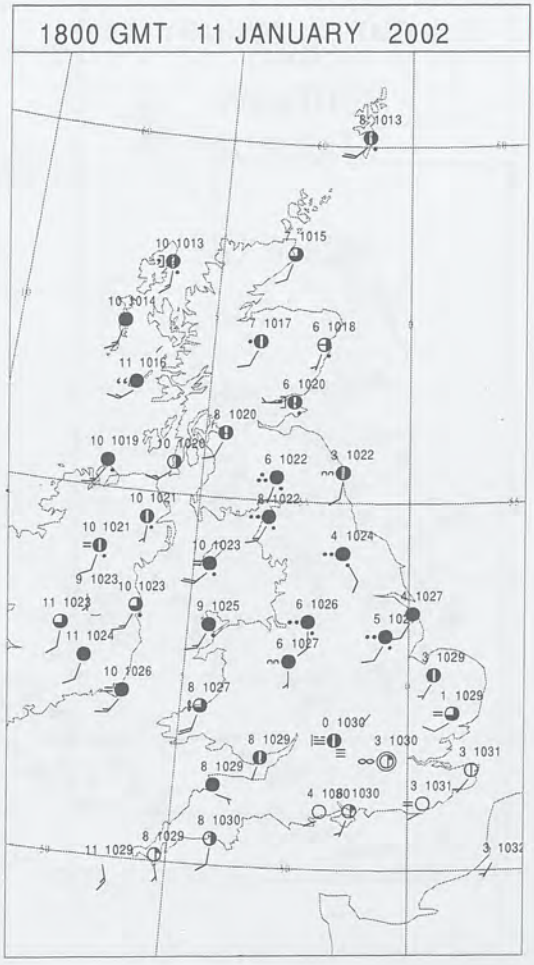

Crown Copyright 2002, All Rights Reserved

SIGNIFICANT WEATHER

Summary of UK Weather for Friday 11 January 2002.

There was some rain in northwest Scotland and Northern Ireland throughout the night and outbreaks of rain slowly cleared from southeast England during the early hours. Elsewhere though it was dry. Widespread fog developed across England and Wales, some of it freezing.

During the day there were outbreaks of rain across Northern Ireland and Scotland. The rain was heavy at times, especially in western Scotland and fell as snow over some hills. It was more showery in the east. Over England and Wales some of the fog was slow to clear, especially in the south. Northern areas were mostly cloudy and some rain spread across from the west during the day. In the south, where the fog cleared, there were some bright spells. The best of the sunshine was along the south coast.

By evening many southern areas were becoming misty again. There was rain in Eastern England and in northwest Scotland for a time and some drizzle on west facing coasts.

Temperatures ranged from mild in the west to rather cold in many eastern areas and cold where the fog lingered.

EXTREMES

Highest Maximum:
12.0 Kinloss, Moray (In Grampian R
12.0 Lochranza, Buteshire
Lowest Maximum:
4.1 Brize Norton, Oxfordshire
Lowest Minimum:
-6.1 Capel Curig, Gwynnedd
Lowest Grass Minimum:
-8.7 Moel-Y-Crio, Clwyd
Most Rain:
9.8 Dundrennan, Kirkcudbrightshire
Most Sun:
8.0 Guernsey Airport, Guernsey

Crown Copyright 2002, All Rights Reserved

Friday 11 January 2002

DAILY CLIMATE DATA

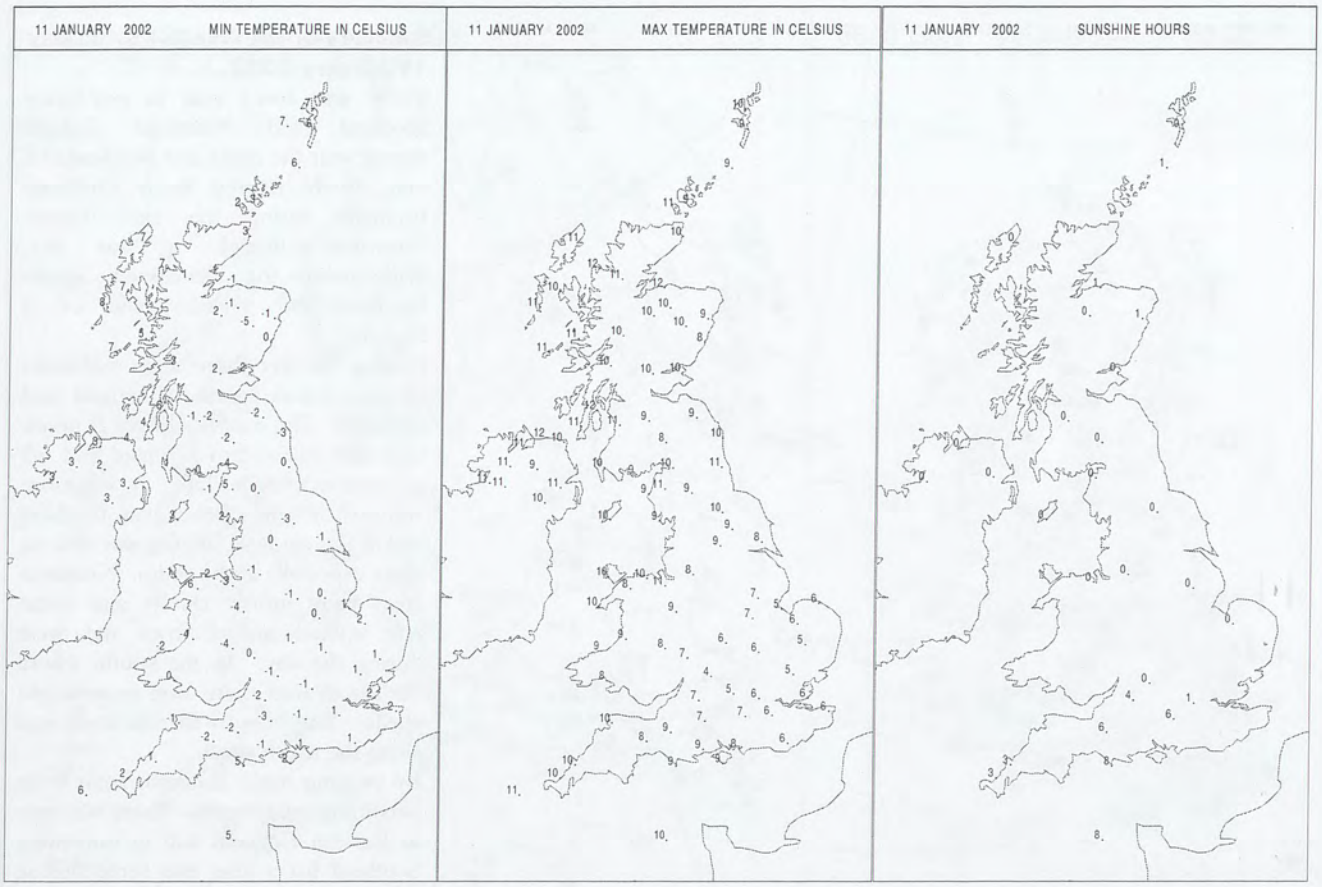

DAILY WEATHER SUMMARY

NO SNOW

Crown Copyright 2002, All Rights Reserved

DAILY WEATHER SUMMARY

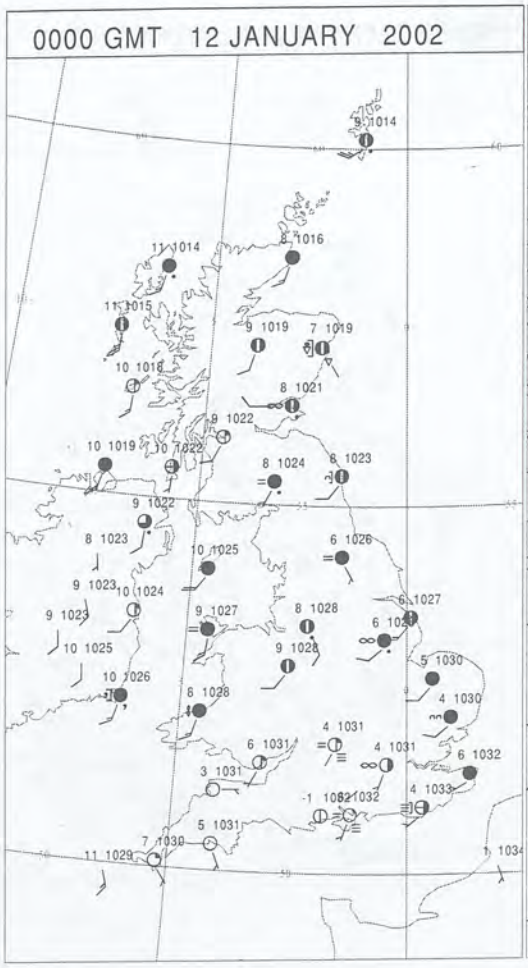

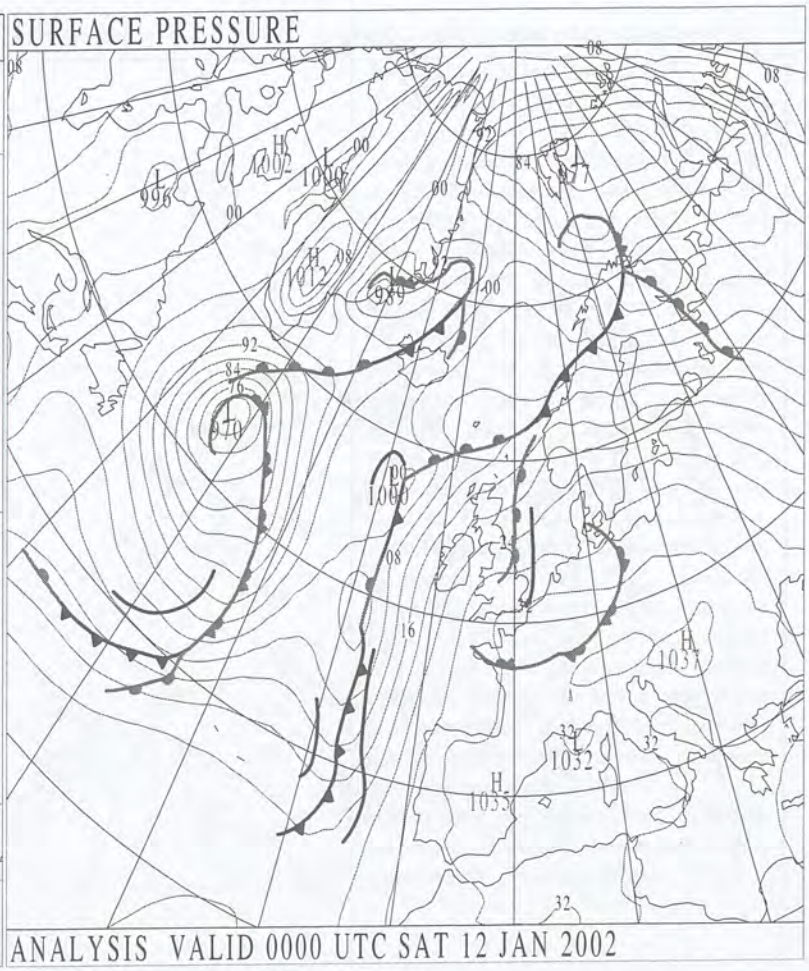

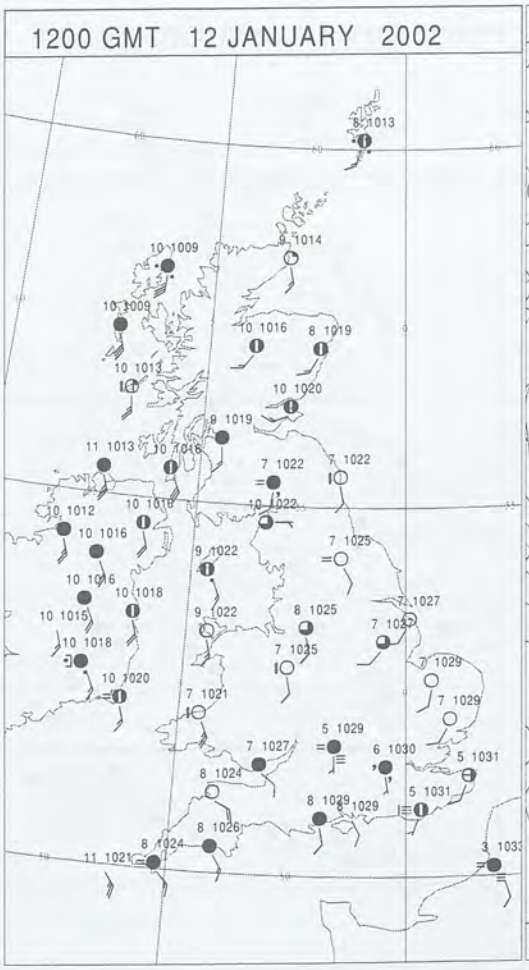

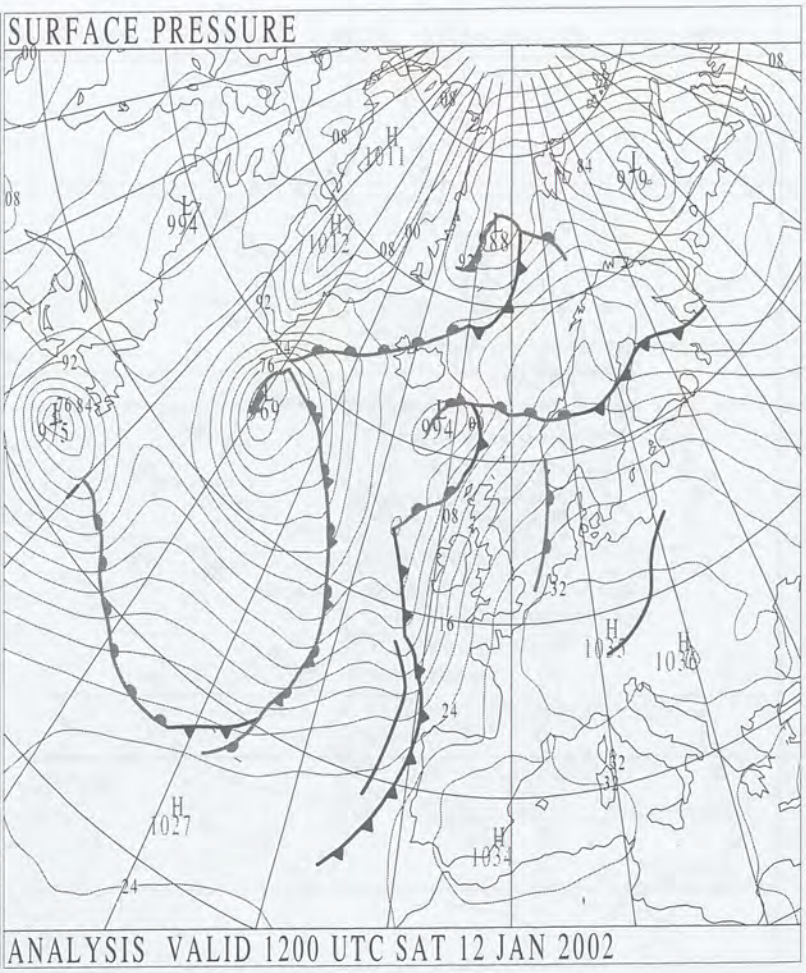

Crown Copyright 2002, All Rights Reserved

SURFACE REPORTS

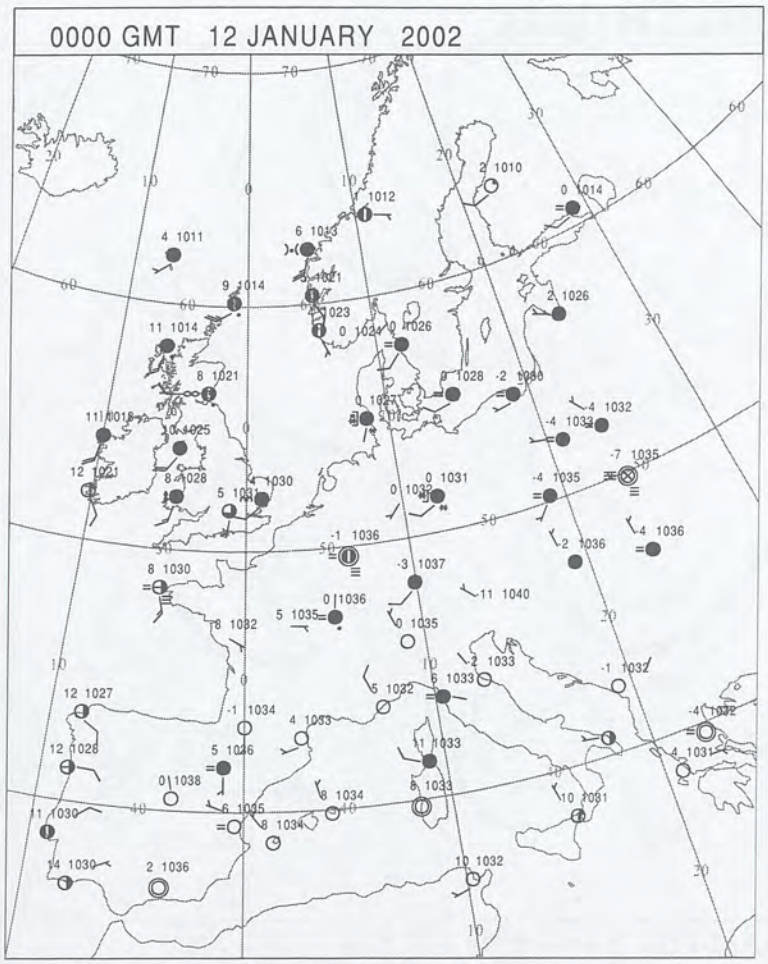

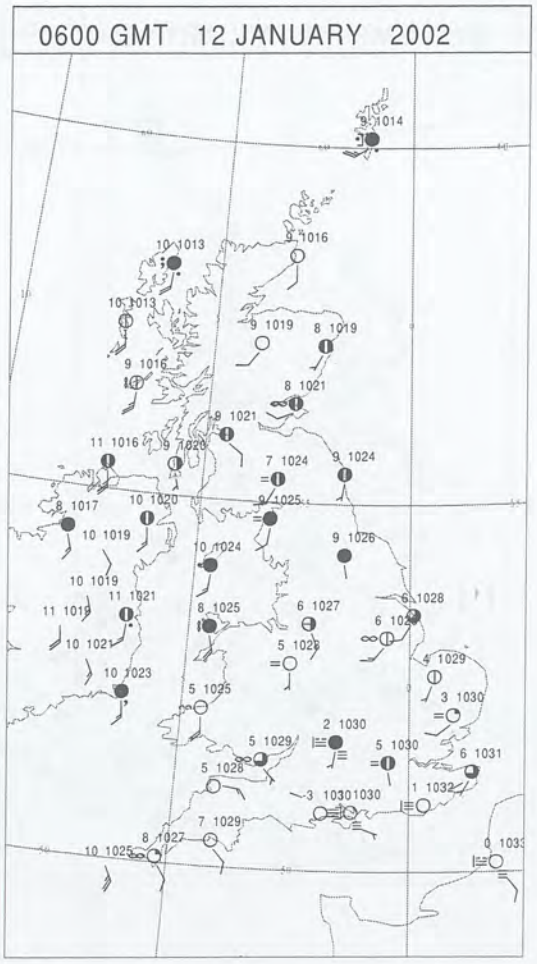

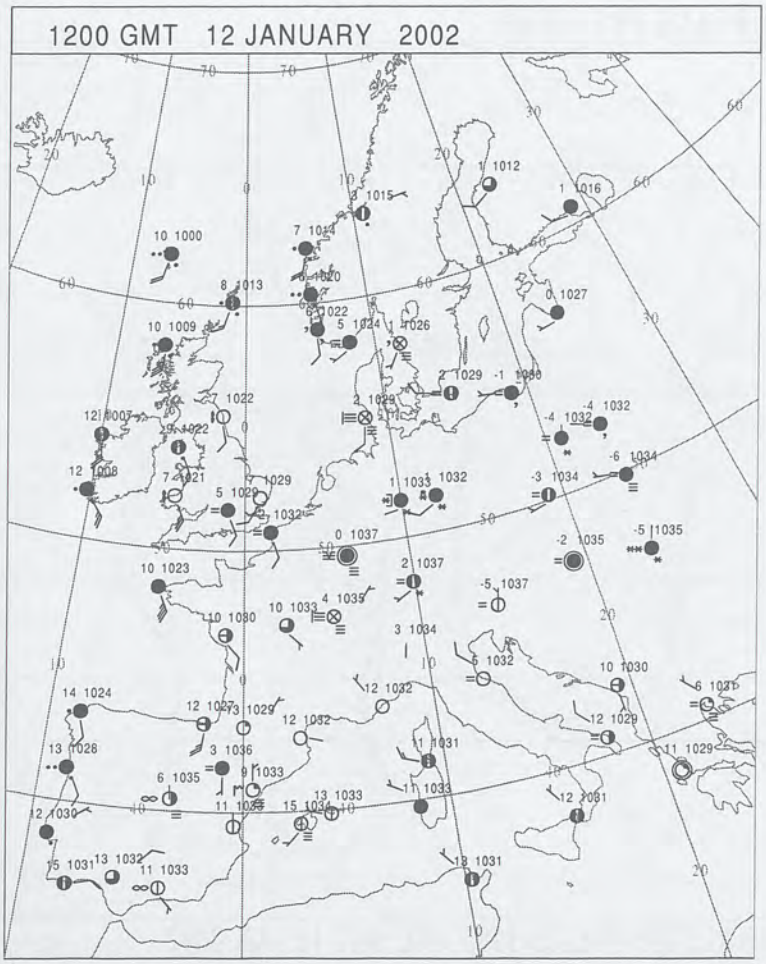

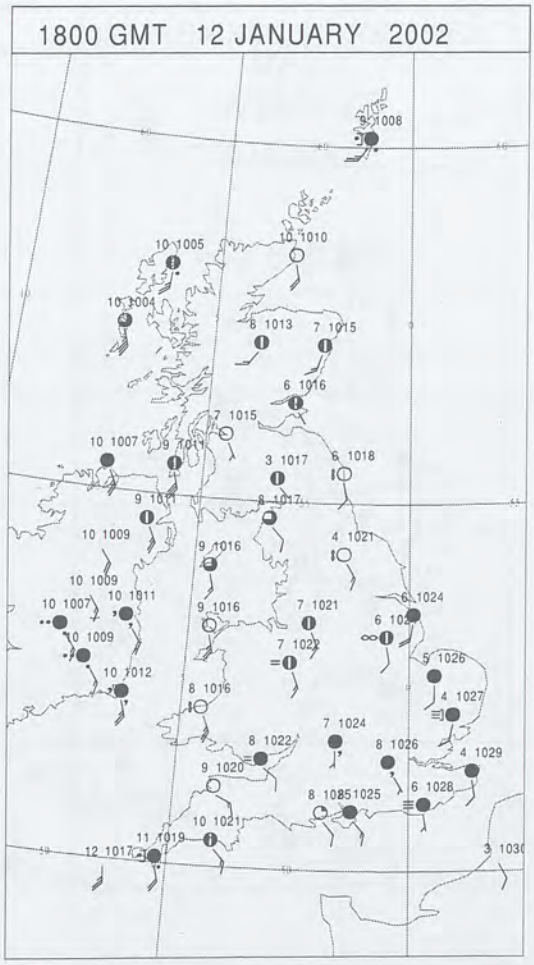

Crown Copyright 2002, All Rights Reserved

SIGNIFICANT WEATHER

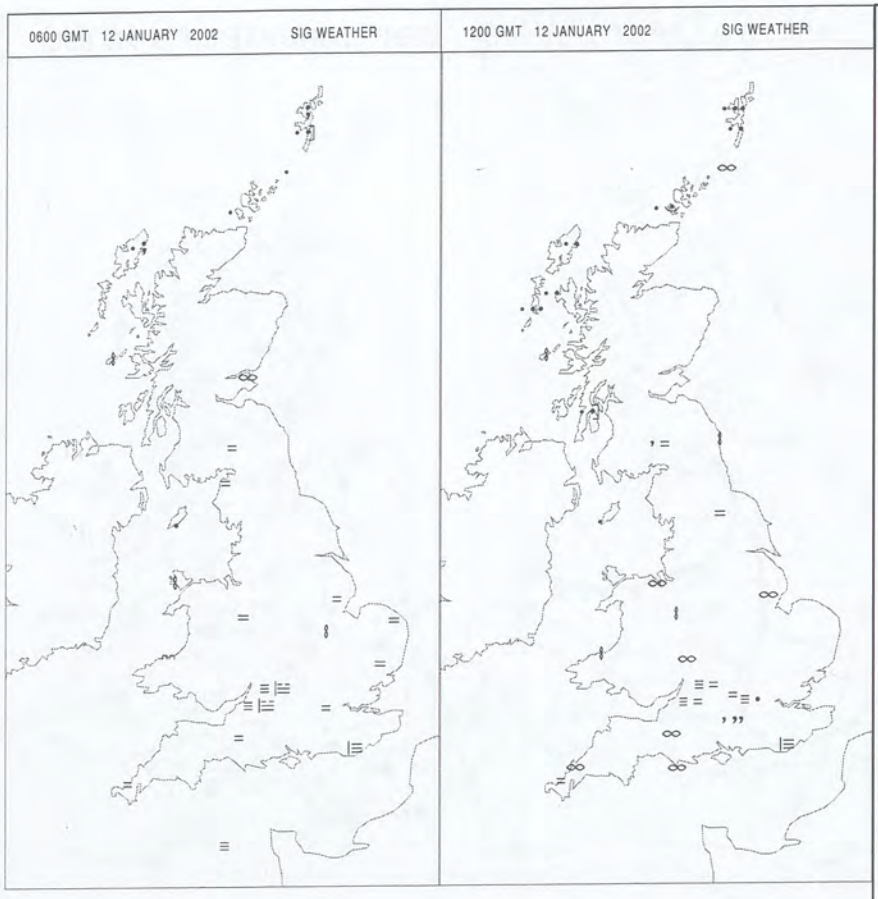

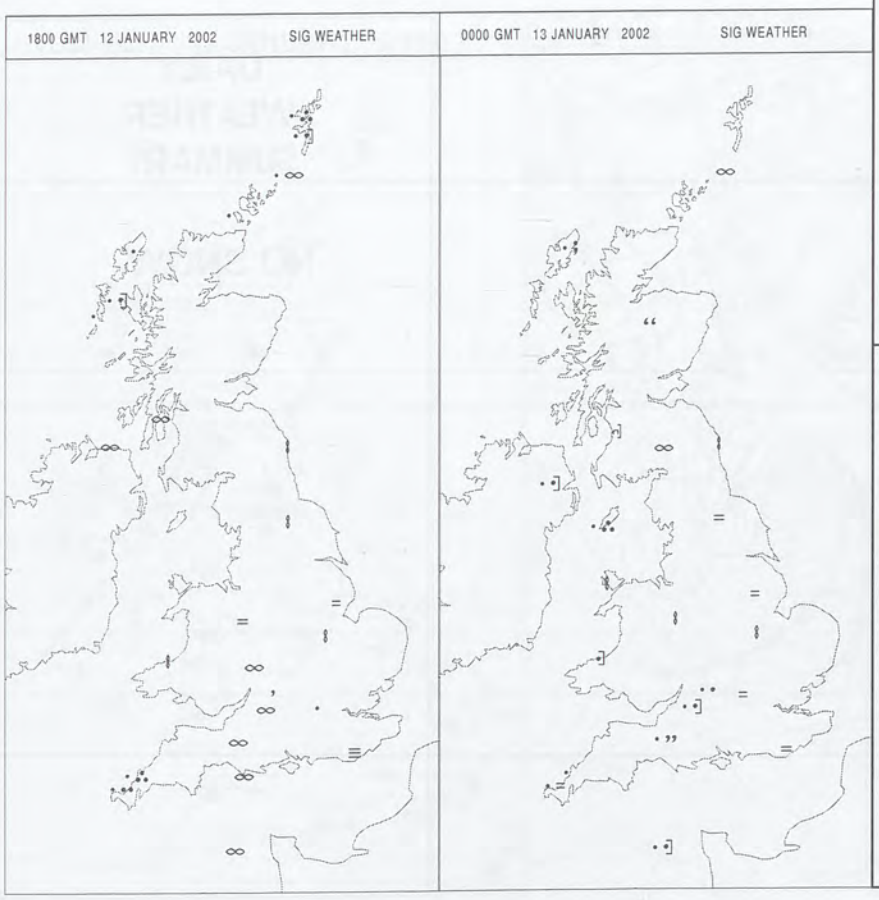

Summary of UK Weather for Saturday 12 January 2002.

Outbreaks of rain affected East Anglia for a time overnight. There was also some rain across the Western Isles and also northwesternmost parts of Northern Ireland. Elsewhere, there was a good deal of low cloud and fog, especially so across England and Wales.

There was further rain for the far northwest of Scotland during the morning, but the rain had largely cleared away by the afternoon. Remaining areas had a mainly dry day. The overnight low cloud and fog was slow to clear, and did not do so in some places, chiefly across the more southern counties of England. However, there were some bright or sunny spells. The best of the sunshine was across East Anglia and northern England. During the latter part of the afternoon and through the evening, rain edged eastwards across southwest England and south Wales.

It was mild or very mild in the north and west. Elsewhere, the temperatures were mostly close to normal.

EXTREMES

Highest Maximum:
13.8 Aultbea, Ross & Cromarty
Lowest Maximum:
6.3 Shoeburyness, Essex
Lowest Minimum:
-3.7 Redhill, Surrey
Lowest Grass Minimum:
-6.1 Hurn, Dorset
Most Rain:
8.6 Waterstein, Inverness-Shire
Most Sun:
4.9 Waddington, Lincolnshire

Crown Copyright 2002, All Rights Reserved

Saturday 12 January 2002

DAILY CLIMATE DATA

12 JANUARY 2002 MIN TEMPERATURE IN CELSIUS

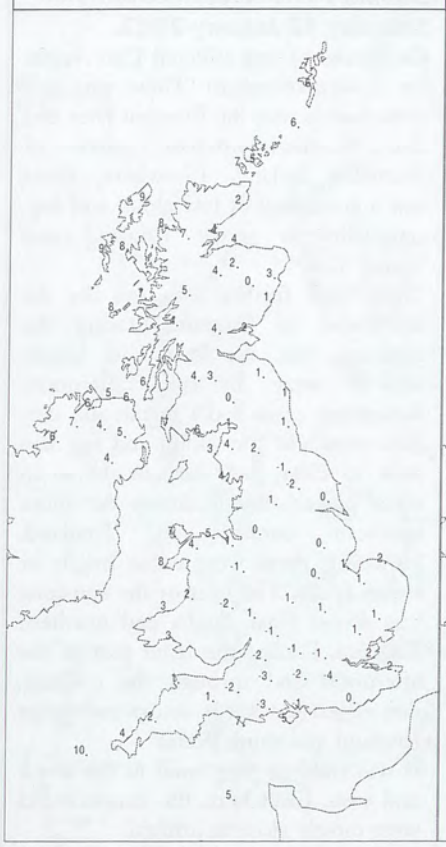

12 JANUARY 2002 MAX TEMPERATURE IN CELSIUS

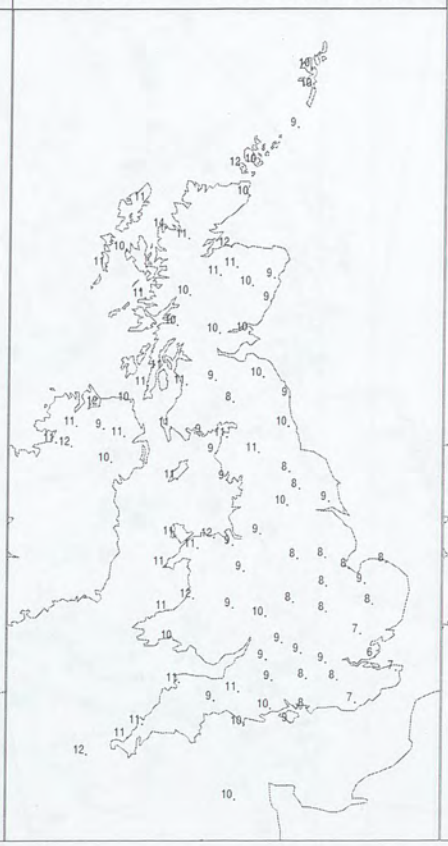

12 JANUARY 2002 SUNSHINE HOURS

12 JANUARY 2002 RAINFALL NIGHT-TIME MM

X = TRACE

12 JANUARY 2002 RAINFALL DAY-TIME MM

X = TRACE

DAILY
WEATHER
SUMMARY

NO SNOW

Crown Copyright 2002, All Rights Reserved

DAILY WEATHER SUMMARY

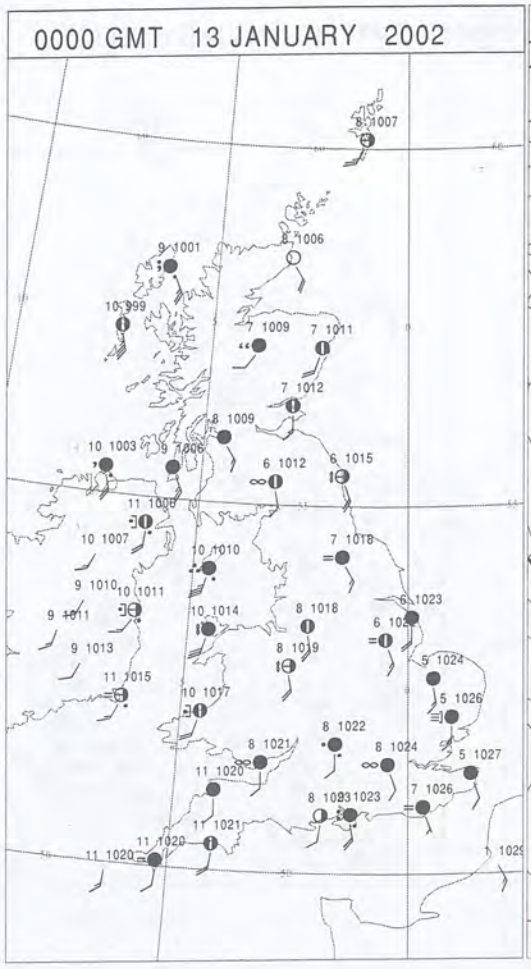

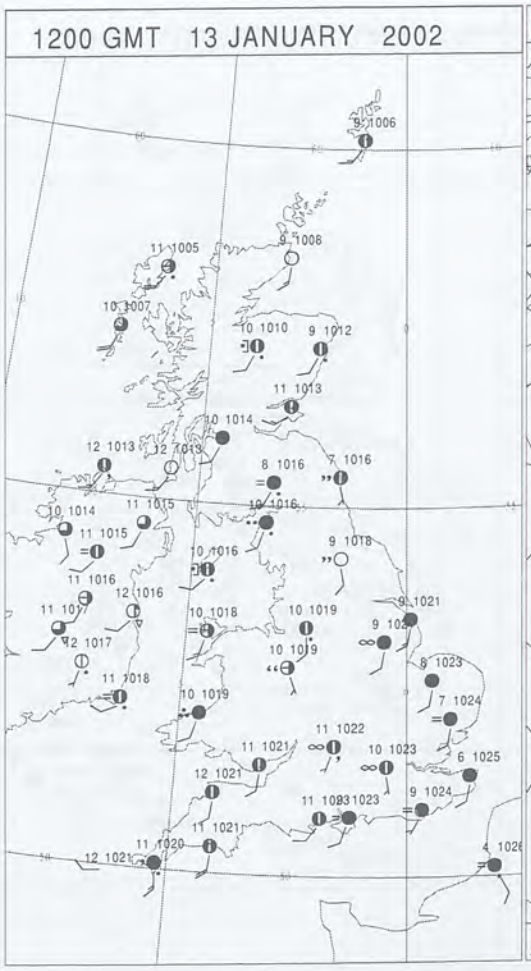



Crown Copyright 2002, All Rights Reserved

SURFACE REPORTS

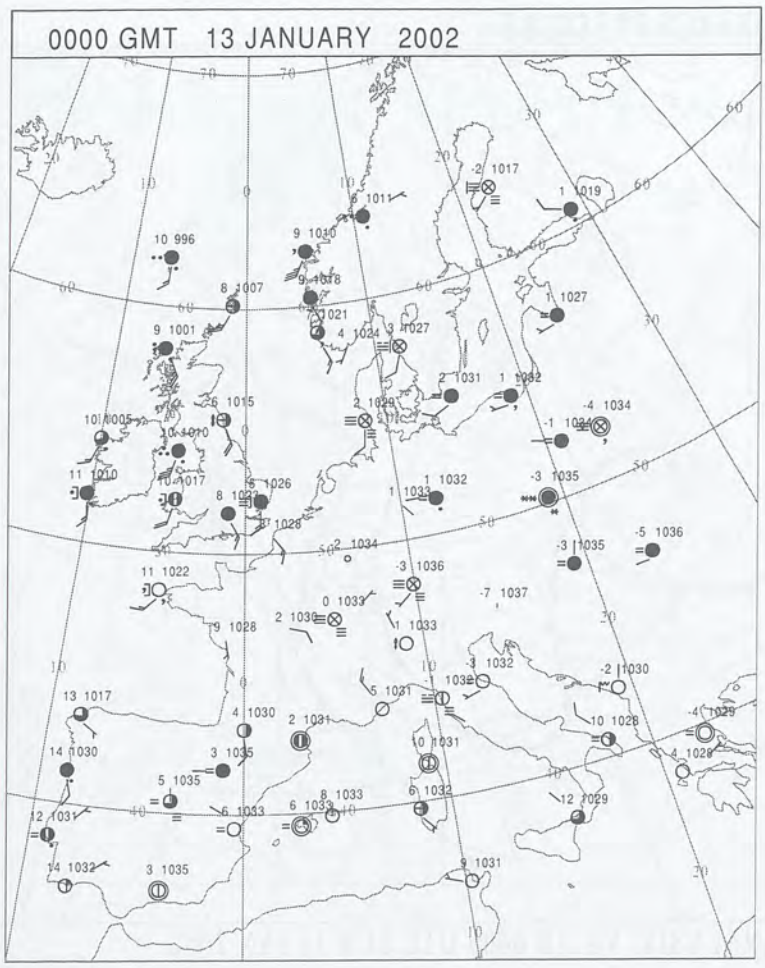

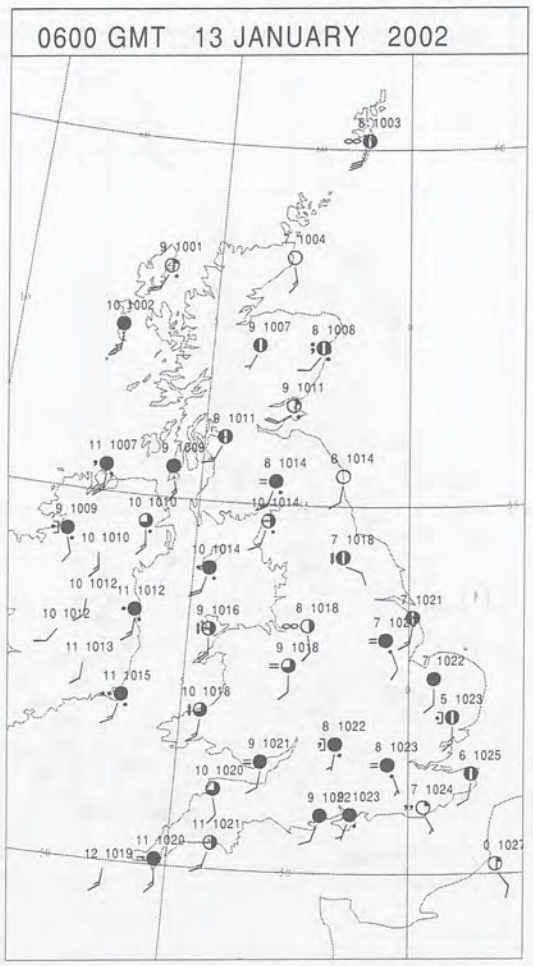

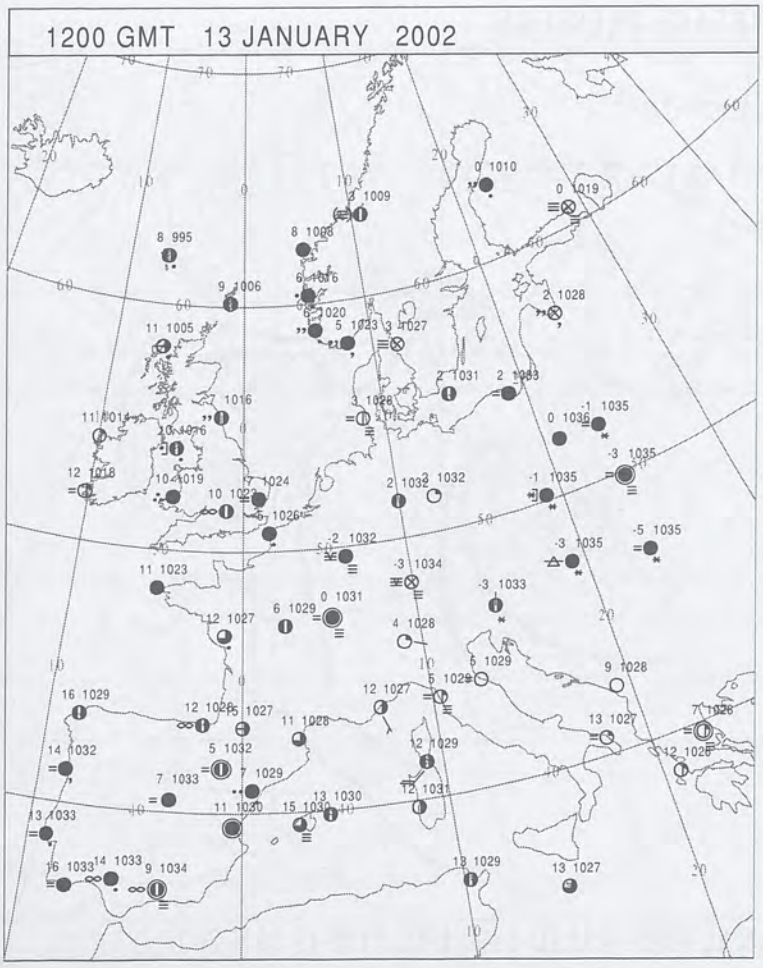

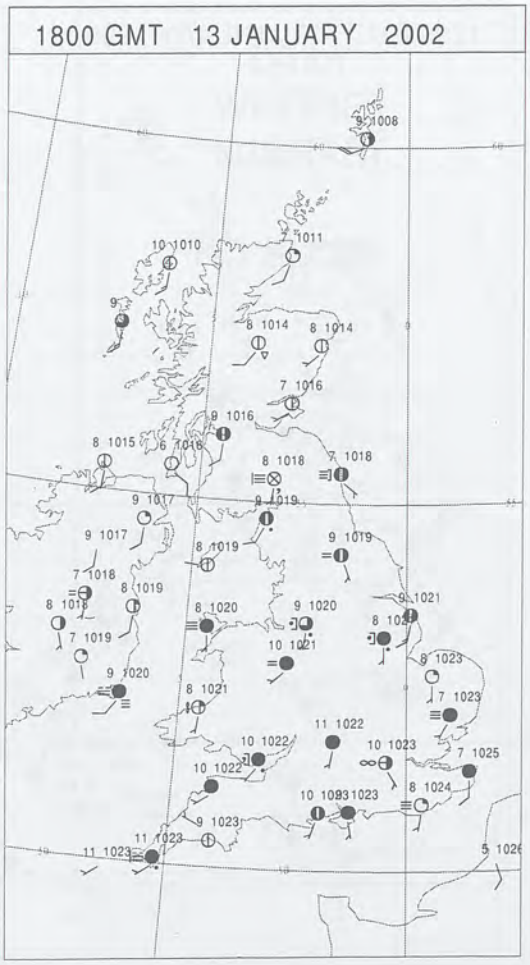

Crown Copyright 2002, All Rights Reserved

SIGNIFICANT WEATHER

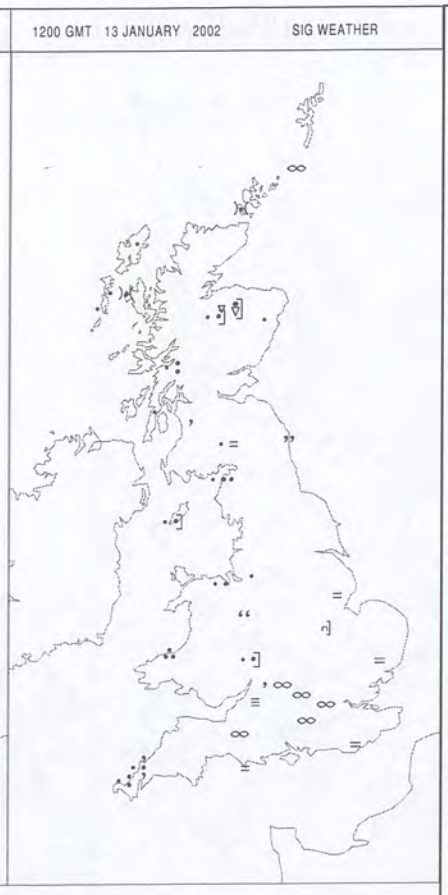

Summary of UK Weather for Sunday 13 January 2002.

Most places had a cloudy night. There was some drizzle and light rain in the west and north. Over southwest Scotland there was some heavier rain over the hills for a time. There was mist, fog and low cloud over southern and eastern parts of England.

Northern Ireland had a cloudy start with some drizzle along the north coast but it became brighter later with some sunshine. Cloud was variable over Scotland with drizzle in the west and south at first. Eastern parts had some sunshine and western areas became mainly dry.

England and Wales had a cloudy day. There was further drizzle at times over western and south coasts and hills and extensive low cloud, mist and fog across western hills and many eastern counties of England. In the Channel Islands it was a bright day.

Many places had a dry evening. Fog thickened over eastern and southern England and there was some drizzle over England and Wales and a few showers over western Scotland.

It was generally very mild but temperatures were close to average over Kent and East Anglia.

EXTREMES

Highest Maximum:
13.1 Kinloss, Moray (In Grampian R
Lowest Maximum:
7.4 Wattisham, Suffolk
Lowest Minimum:
-1.6 Shobdon Airfield, Hereford & Worcester
Lowest Grass Minimum:
-3.1 Leuchars, Fife
Most Rain:
6.2 Capel Curig, Gwynnedd
Most Sun:
3.5 Jersey Airport, Jersey

Crown Copyright 2002, All Rights Reserved

Sunday 13 January 2002

DAILY CLIMATE DATA

13 JANUARY 2002 MIN TEMPERATURE IN CELSIUS

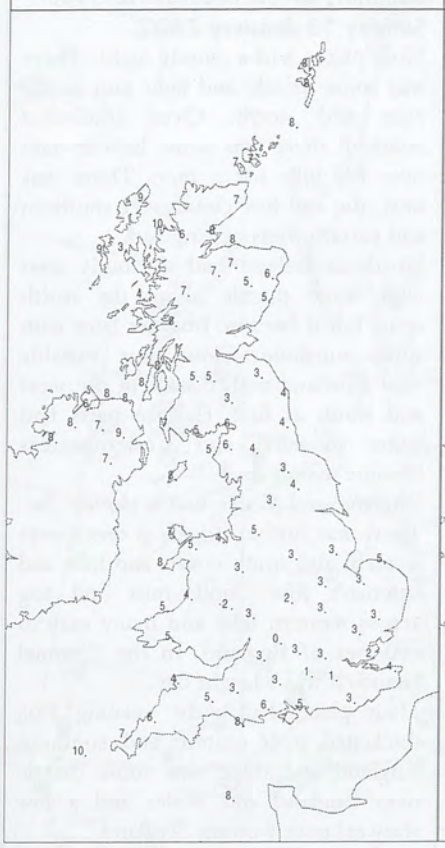

13 JANUARY 2002 MAX TEMPERATURE IN CELSIUS

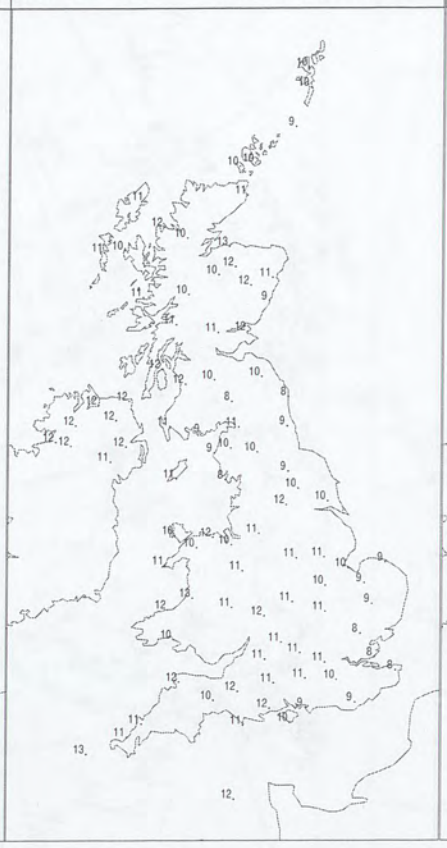

13 JANUARY 2002 SUNSHINE HOURS

13 JANUARY 2002 RAINFALL NIGHT-TIME MM

X = TRACE

13 JANUARY 2002 RAINFALL DAY-TIME MM

X = TRACE

DAILY
WEATHER
SUMMARY

NO SNOW

Crown Copyright 2002, All Rights Reserved

DAILY WEATHER SUMMARY

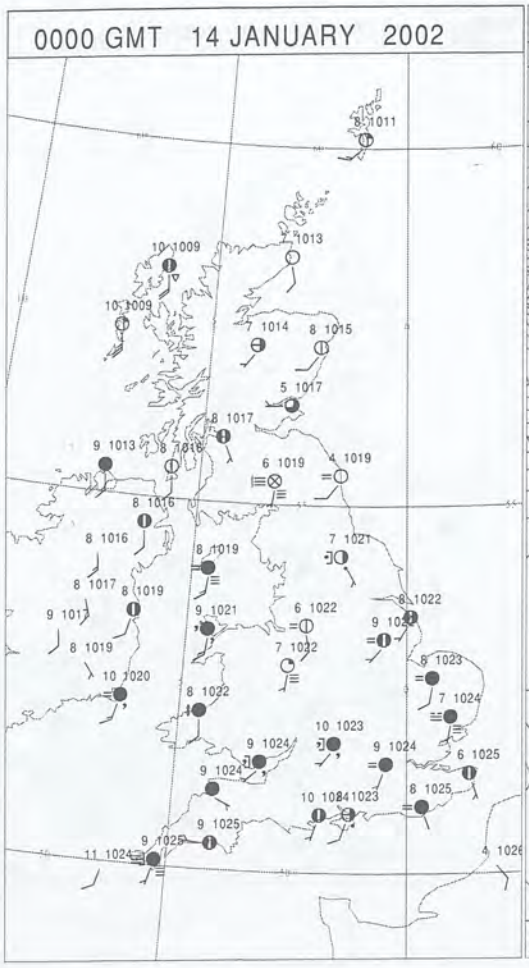



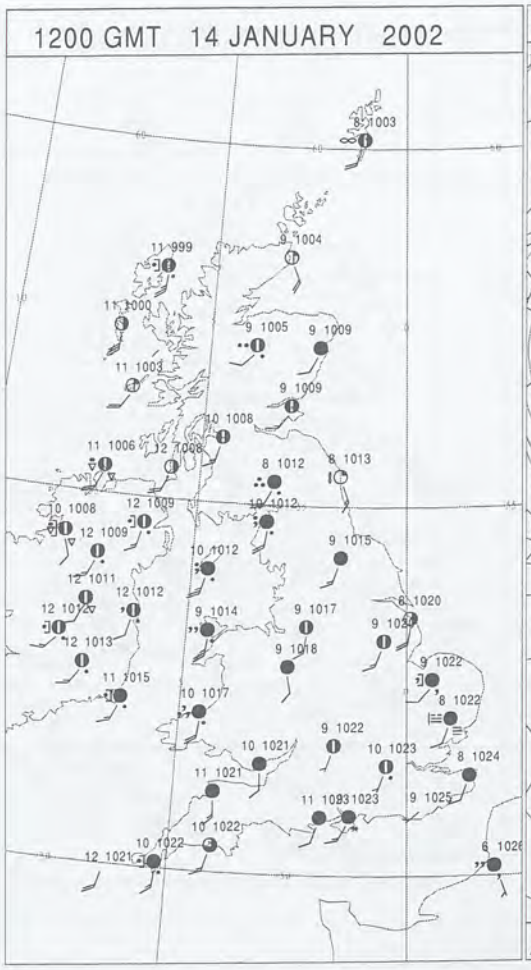

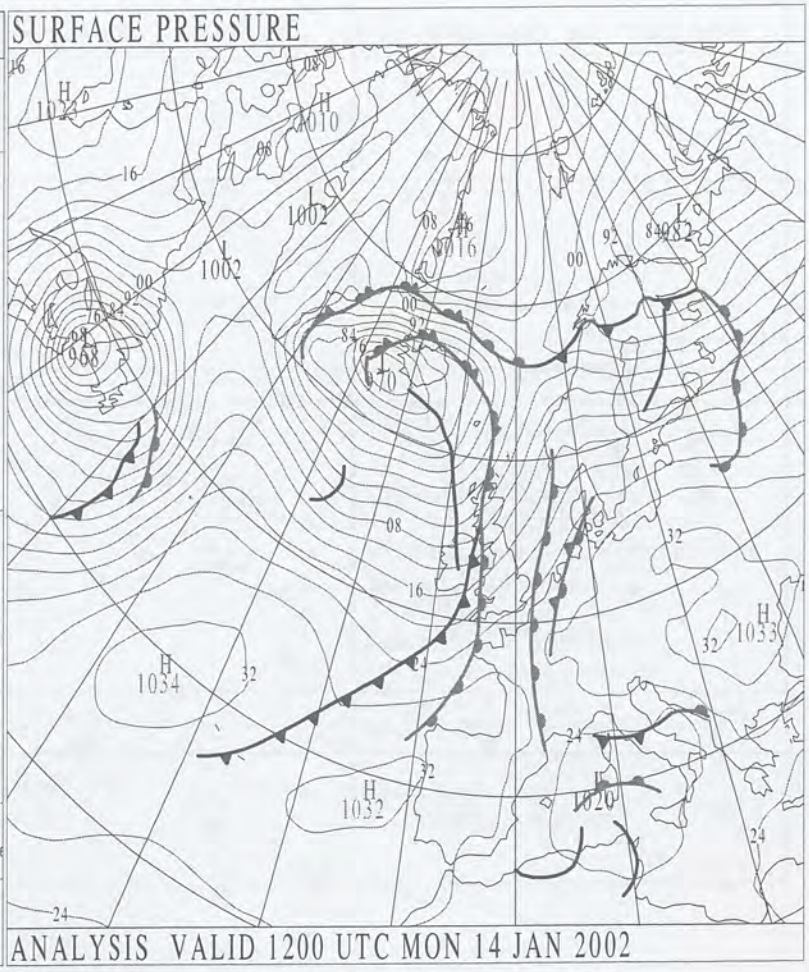

Crown Copyright 2002, All Rights Reserved

SURFACE REPORTS

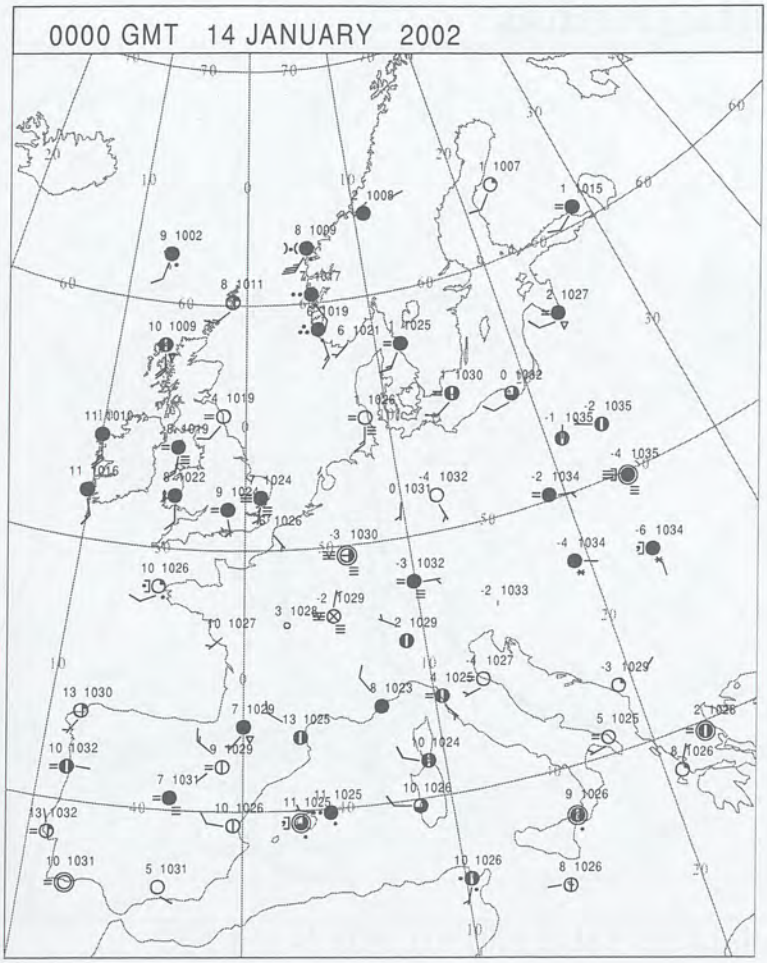

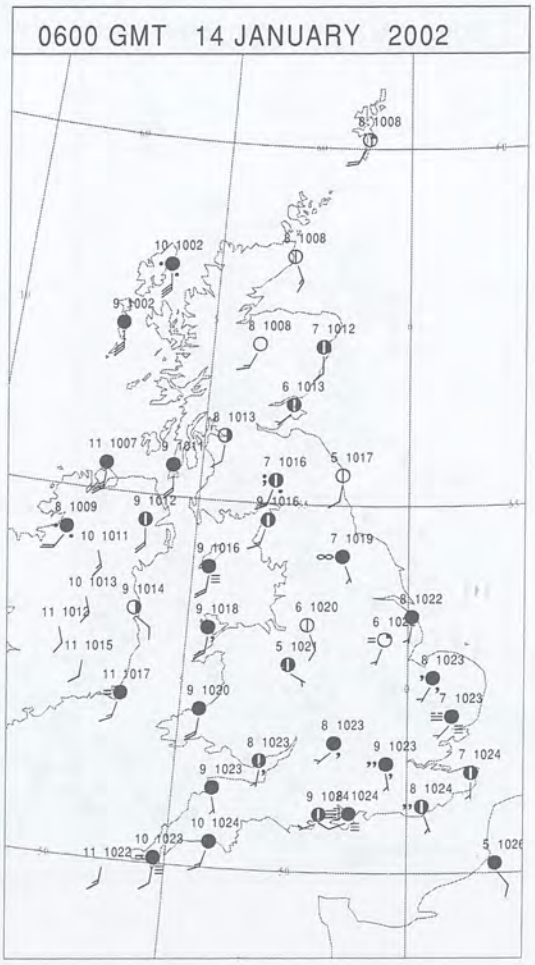

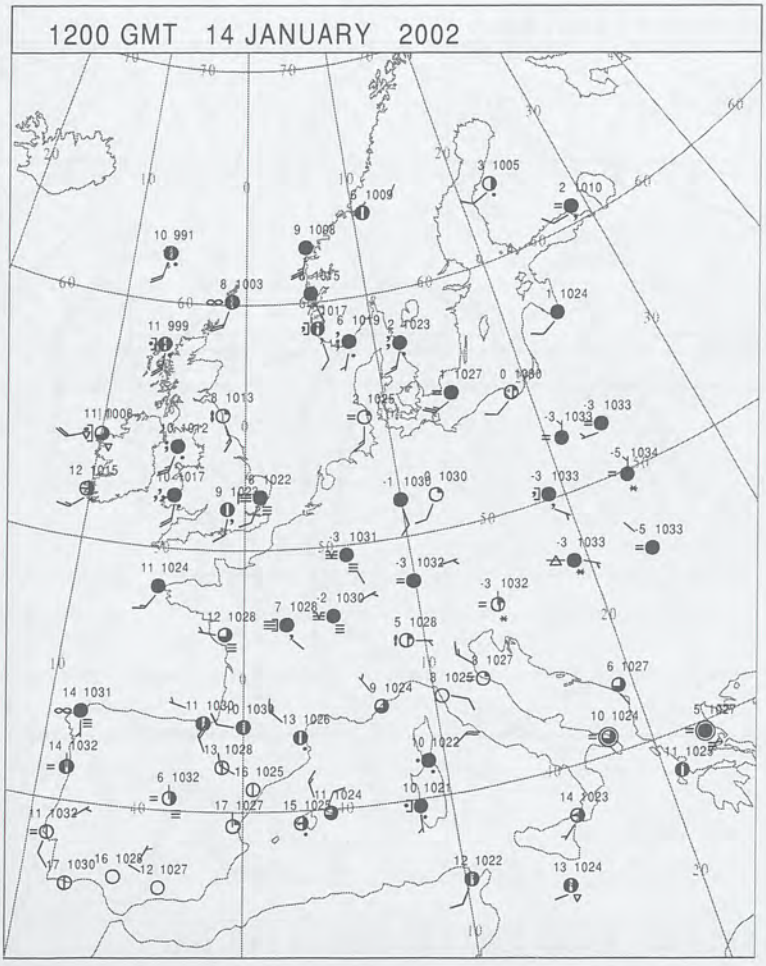

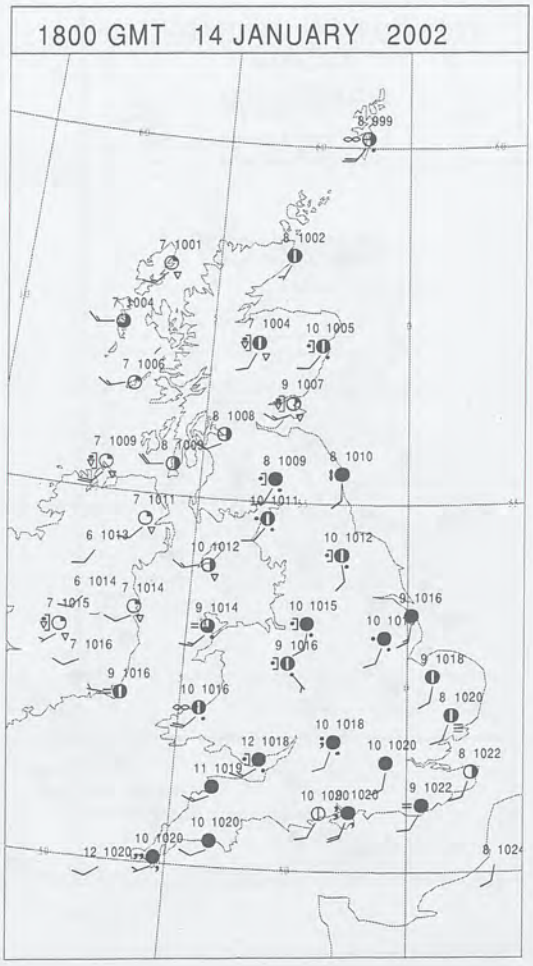

Crown Copyright 2002, All Rights Reserved

SIGNIFICANT WEATHER

Summary of UK Weather for Monday 14 January 2002.

Northern Ireland had a cloudy night. Western Scotland became cloudy with some rain but southern and eastern parts had clear periods and local fog patches. England and Wales had a cloudy night with extensive low cloud and some patchy drizzle. There was fog too especially in the east.

Northern Ireland had some rain at first and then became a little brighter with scattered showers. There was some rain over western Scotland and a few showers further east. England and Wales stayed cloudy with the fog only slowly clearing from more southeastern parts. Rain and drizzle in western parts in the afternoon became heavier in the afternoon over south Wales and the southwest.

In the evening there were a few showers over western Scotland but most of Scotland and Northern Ireland had clear periods. Rain spread into the Midlands and southeastern parts of England while the north and west of England and most of Wales became dry with variable cloud.

It was mostly mild or very mild but it was exceptionally mild over western Scotland and Northern Ireland.

EXTREMES

Highest Maximum:
12.6 Hillsborough, Down
Lowest Maximum:
8.1 Eskdalemuir, Dumfriesshire
8.1 Inverbervie No.2, Kincardineshire
Lowest Minimum:
2.1 Shawbury, Shropshire
Lowest Grass Minimum:
-3.6 Lossiemouth, Moray (In Grampian R
Most Rain:
27.6 Capel Curig, Gwynnedd
Most Sun:
1.4 Corgary, Fermanagh

Crown Copyright 2002, All Rights Reserved

Monday 14 January 2002

DAILY CLIMATE DATA

14 JANUARY 2002 MIN TEMPERATURE IN CELSIUS

14 JANUARY 2002 MAX TEMPERATURE IN CELSIUS

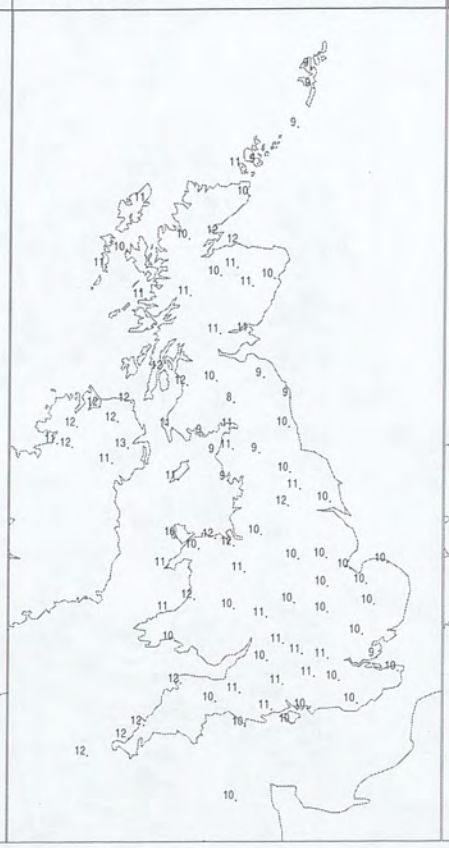

14 JANUARY 2002 SUNSHINE HOURS

14 JANUARY 2002 RAINFALL NIGHT-TIME MM

X = TRACE

14 JANUARY 2002 RAINFALL DAY-TIME MM

X = TRACE

DAILY
WEATHER
SUMMARY

NO SNOW

Crown Copyright 2002, All Rights Reserved

DAILY WEATHER SUMMARY

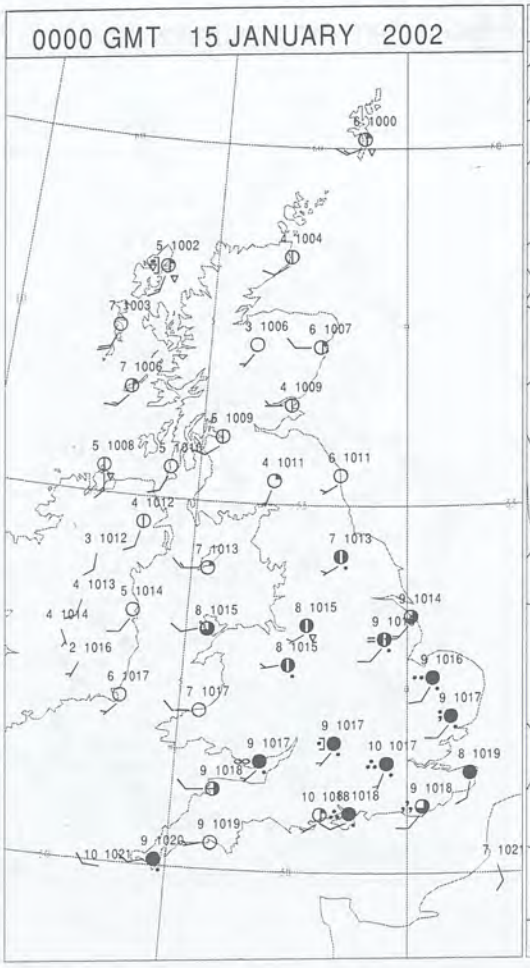

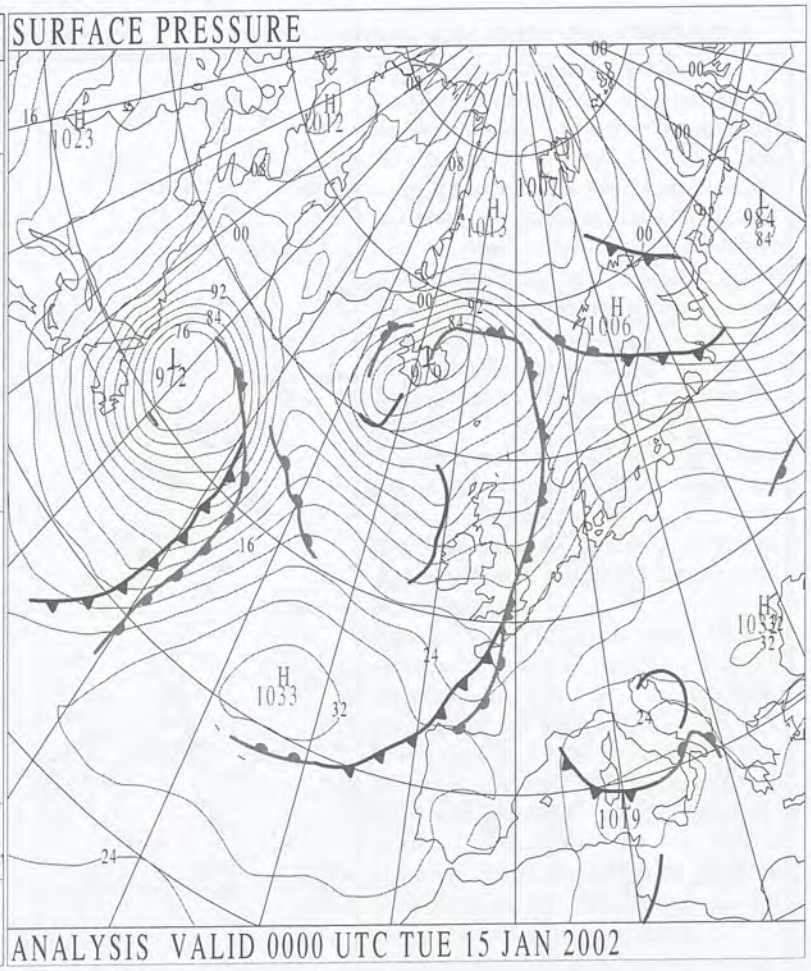

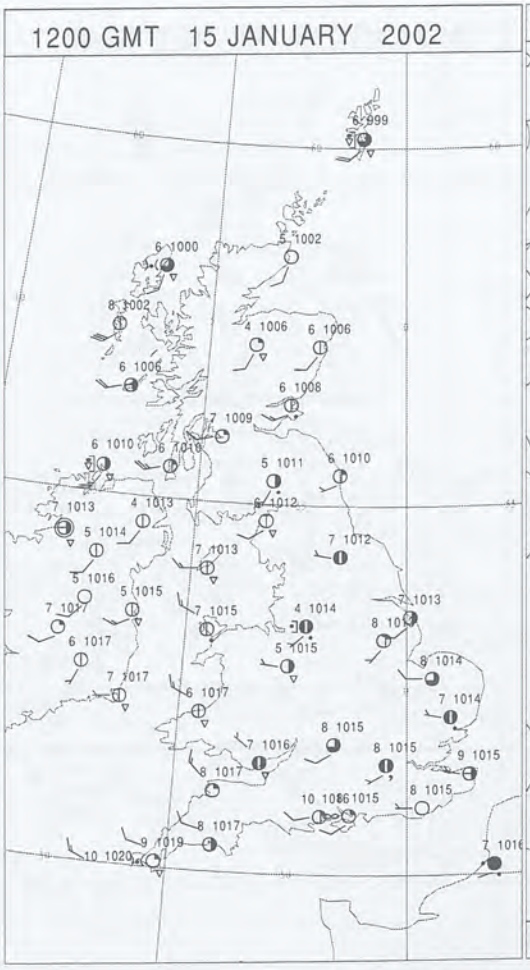

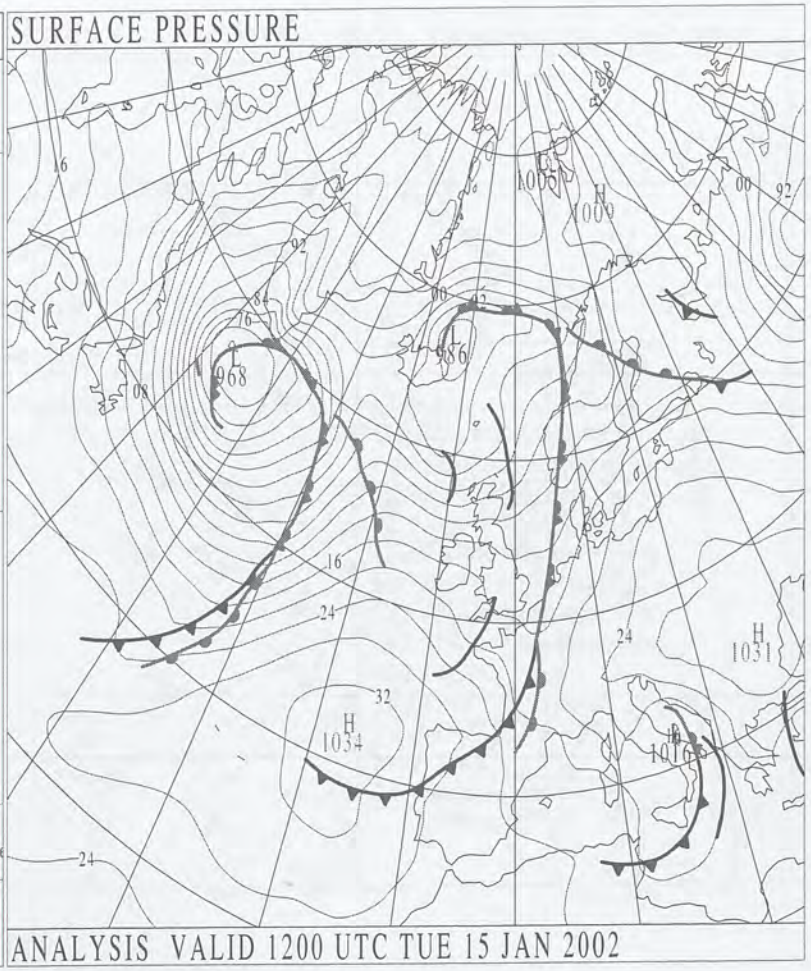

Crown Copyright 2002, All Rights Reserved

SURFACE REPORTS

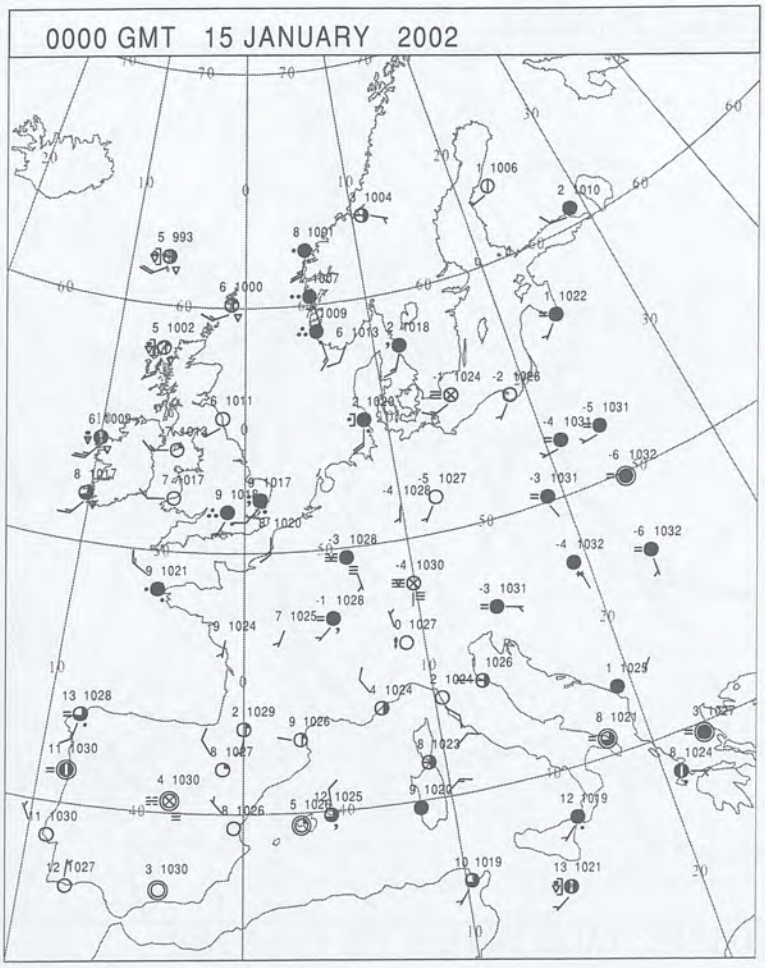

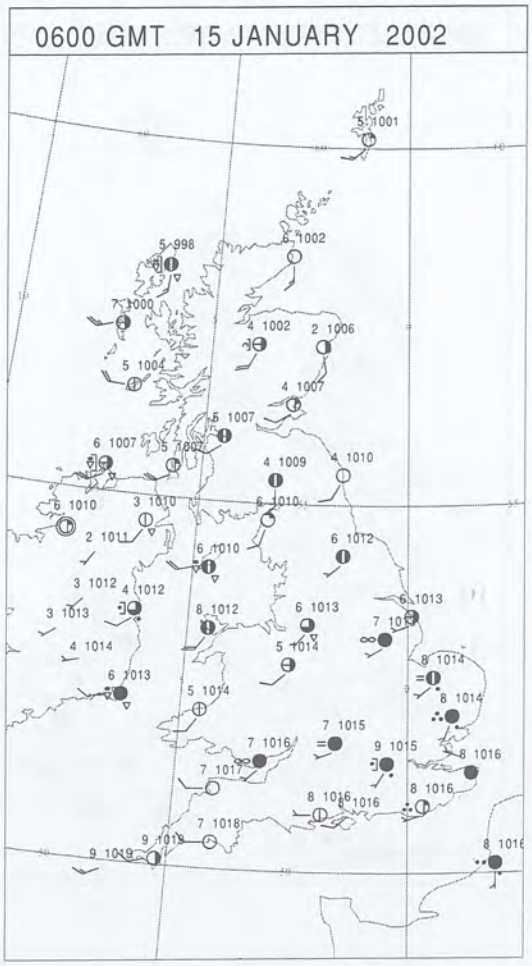

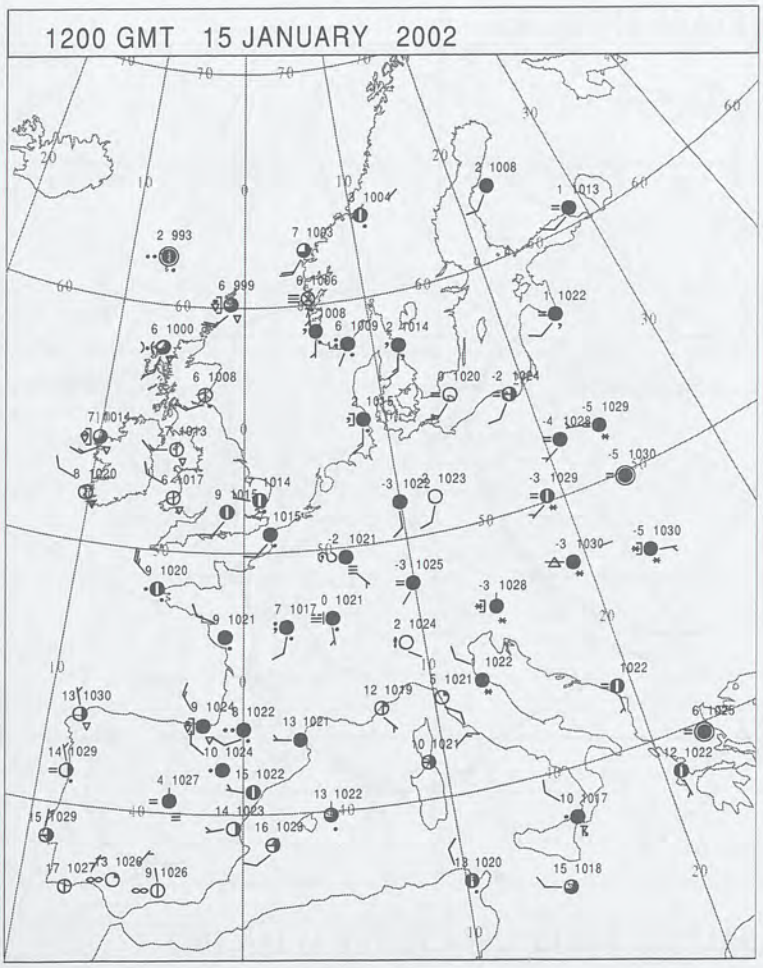

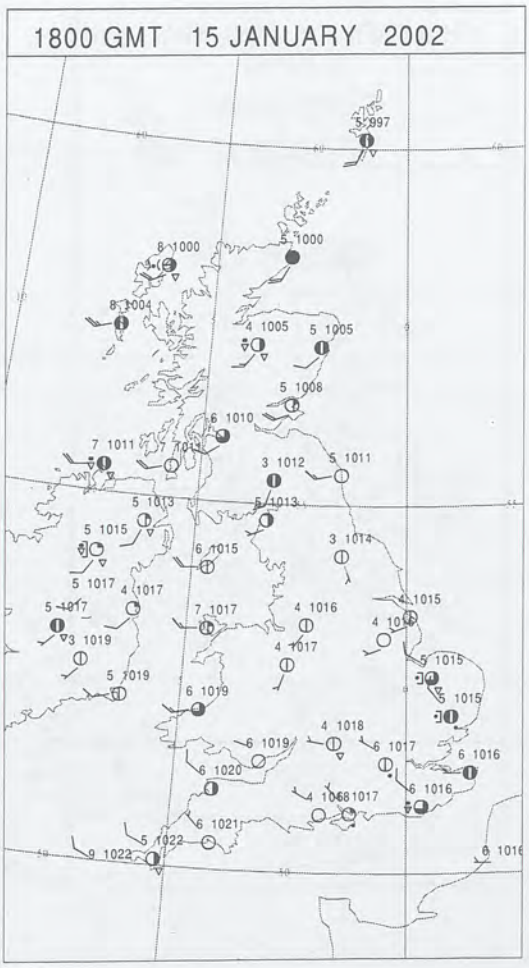

Crown Copyright 2002, All Rights Reserved

SIGNIFICANT WEATHER

Summary of UK Weather for Tuesday 15 January 2002.

Much of northern and western Britain began Tuesday dry with clear spells in Scotland and Northern Ireland. There were however, showers in the far northwest of Scotland and a large band of rain from Lincolnshire southwestwards to Dorset. The showers in the far northwest became organised into a band and this subsequently spread across Northern Ireland and all of Scotland through the night.

The rain in the southeast took until late in the morning to clear from the east coast, whilst the band in the west had continued to spread east across Wales and into southwest England by late morning.

During the afternoon this second showery rain band initially degenerated, but as its remains approached the Chilterns it pepped up. The majority of the country by this time was dry with lengthy periods of sunshine in some areas. Showers, however, continued to run across northern Scotland and into western parts of Northern Ireland through the afternoon and into the evening.

Temperatures in the north were mainly average, whilst those further south were mostly on the mild side of normal.

EXTREMES

Highest Maximum:
10.8 Guernsey Airport, Guernsey
Lowest Maximum:
5.5 Bingley, West Yorkshire
Lowest Minimum:
0.4 Glenlivet, Banffshire
Lowest Grass Minimum:
-5.2 Aboyne, Aberdeenshire
Most Rain:
10.6 Loch Glascarnoch, Ross & Cromarty
Most Sun:
6.8 Hillsborough, Down

Crown Copyright 2002, All Rights Reserved

Tuesday 15 January 2002

DAILY CLIMATE DATA

15 JANUARY 2002 MIN TEMPERATURE IN CELSIUS

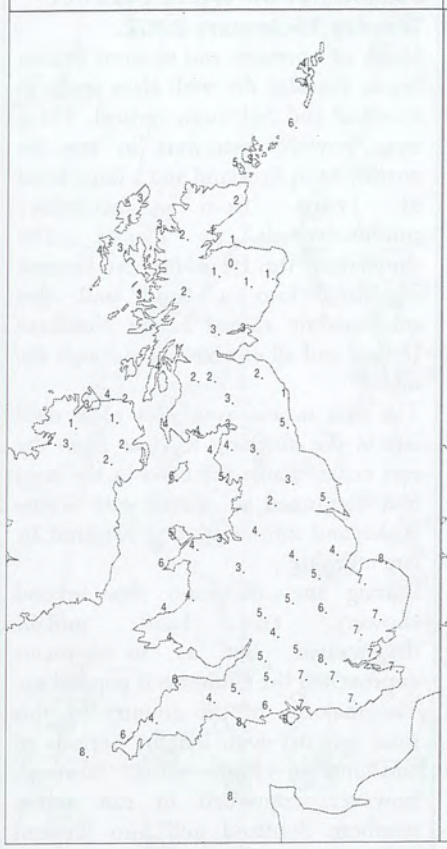

15 JANUARY 2002 MAX TEMPERATURE IN CELSIUS

15 JANUARY 2002 SUNSHINE HOURS

15 JANUARY 2002 RAINFALL NIGHT-TIME MM

X = TRACE

15 JANUARY 2002 RAINFALL DAY-TIME MM

X = TRACE

DAILY WEATHER SUMMARY

NO SNOW

Crown Copyright 2002, All Rights Reserved

DAILY WEATHER SUMMARY

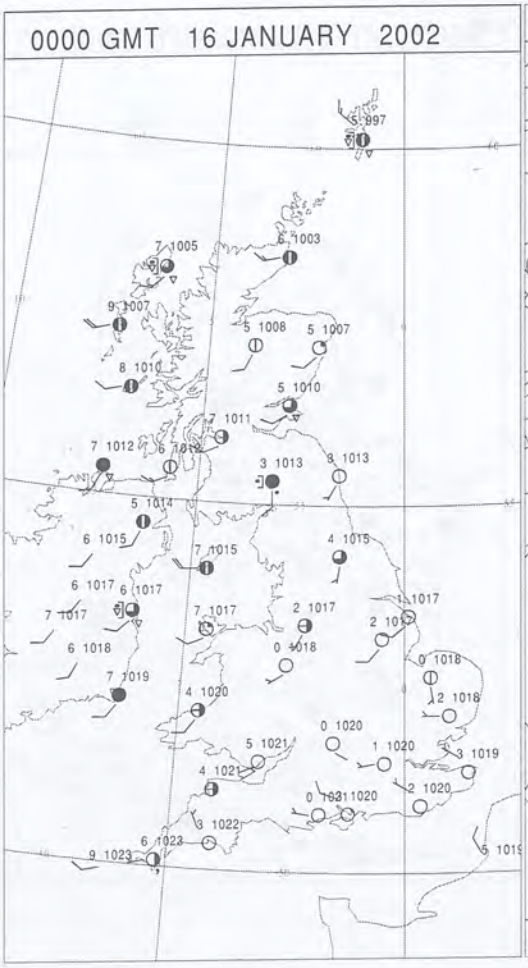

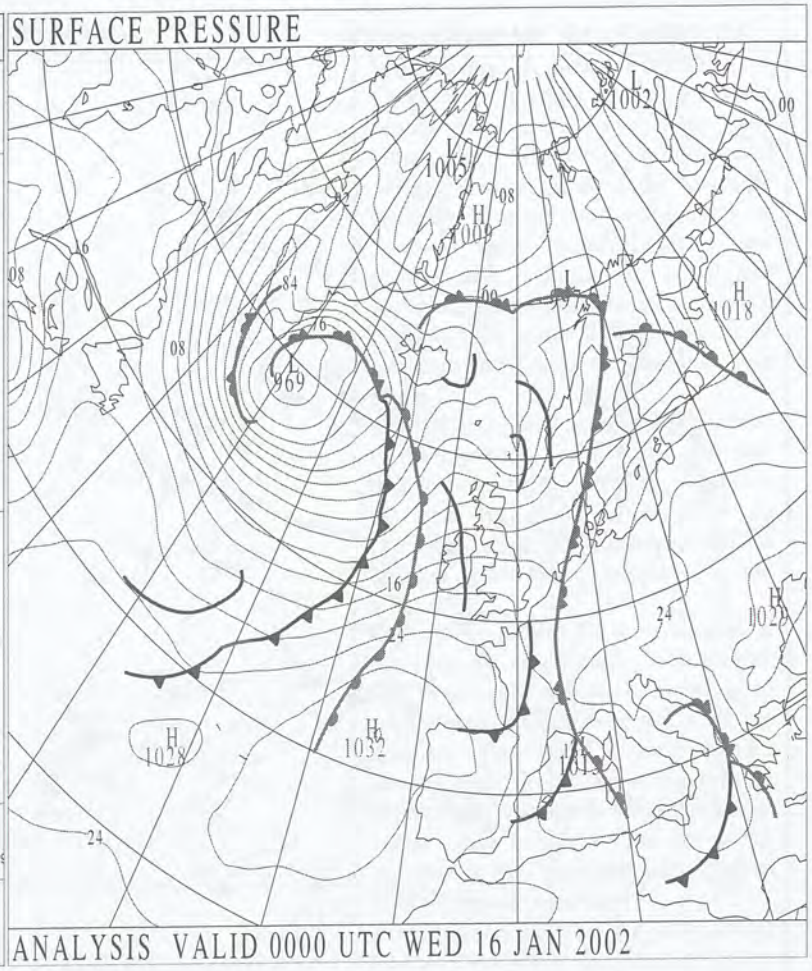

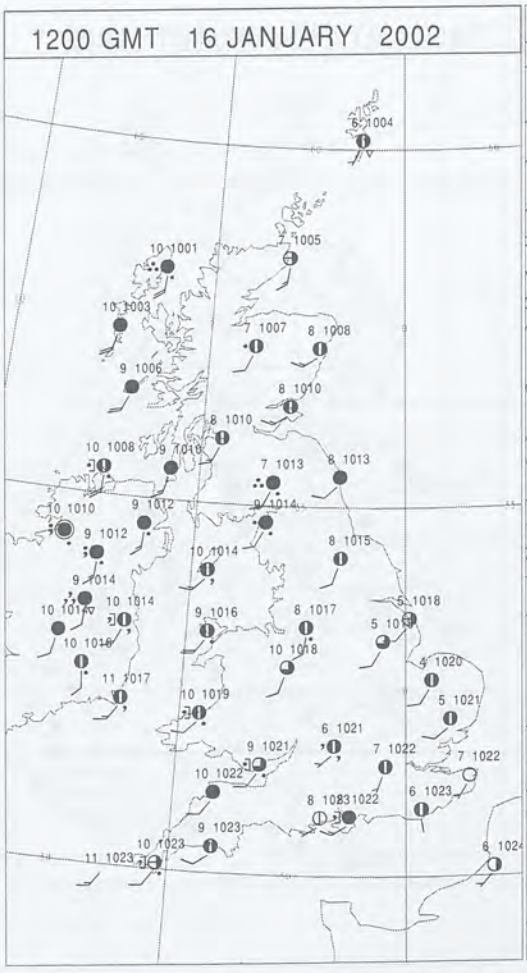



Crown Copyright 2002, All Rights Reserved

SURFACE REPORTS

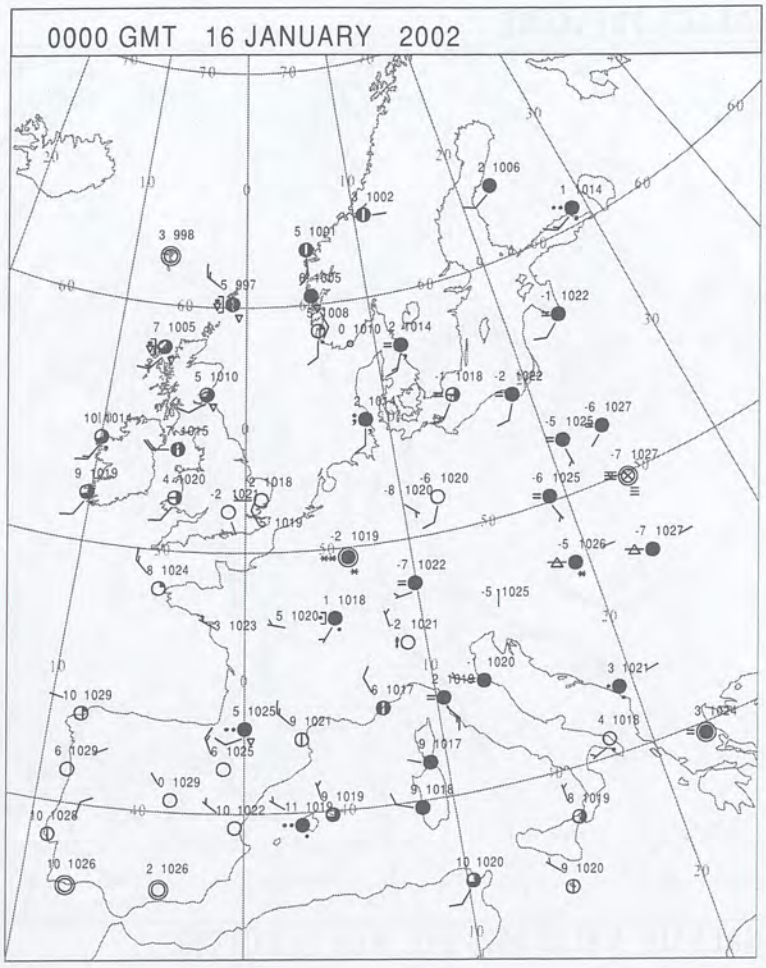

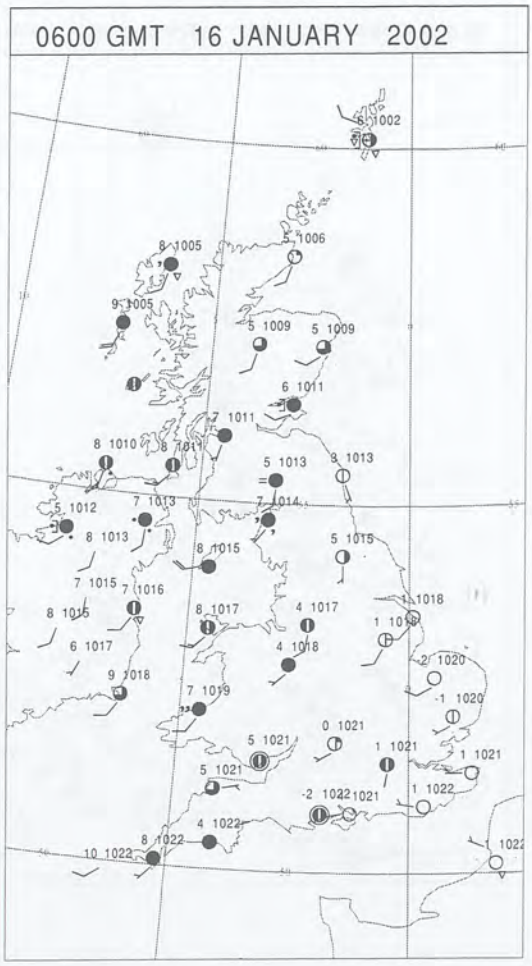

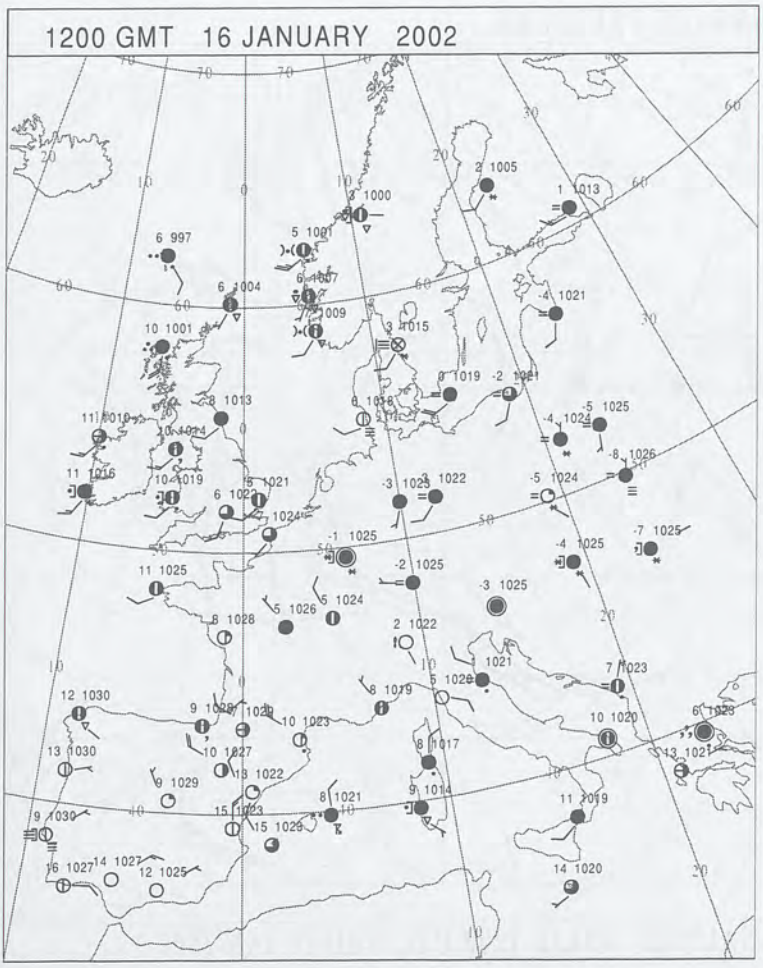

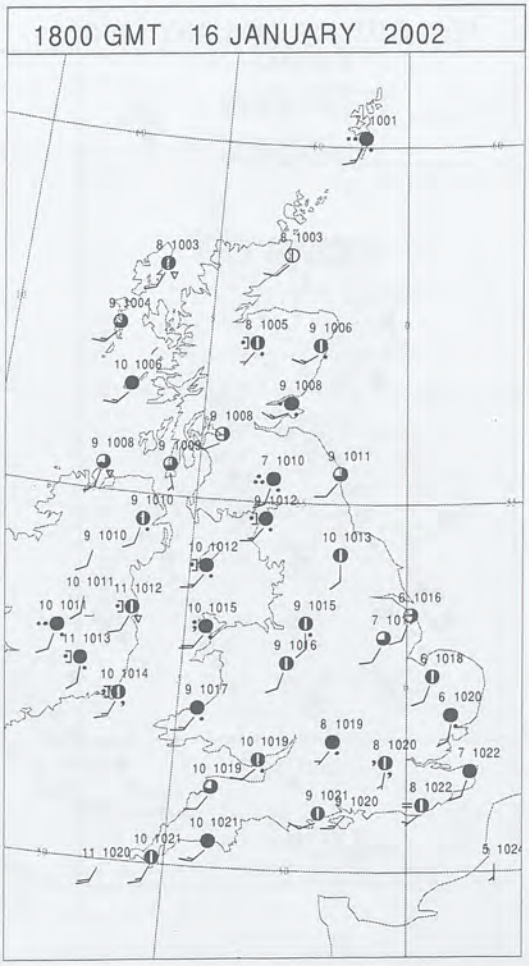

Crown Copyright 2002, All Rights Reserved

SIGNIFICANT WEATHER

Summary of UK Weather for Wednesday 16 January 2002.

There were lengthy clear periods in central and eastern parts in the early hours which allowed a slight frost to develop in rural areas, whilst Northern Ireland and more western districts of Scotland were cloudy with a few showers. By morning the cloud had extended into central parts of the country with some showery bursts of light rain and drizzle as far east as west Wales.

Eastern parts had sunshine for much of the morning, whilst the rain and drizzle in more western localities extended into some central areas. At the same time the rain in Scotland became quite heavy at times in the west.

During the afternoon the majority of the country was cloudy with patchy light rain and drizzle continuing to edge slowly eastwards across southern districts. The rain across Scotland cleared from the west but it remained cloudy until the start of the evening. Some cloud breaks did however develop in the Northern and western Isles during the evening.

Temperatures were on the mild side of normal throughout the country with a few spots in the southwest very mild

EXTREMES

Highest Maximum:
12.1 Hawarden Airport, Clwyd
12.1 Scilly: St Marys Air, Isles Of Scilly
Lowest Maximum:
7.5 Wattisham, Suffolk
Lowest Minimum:
-4.2 Redhill, Surrey
Lowest Grass Minimum:
-8.1 Larkhill, Wiltshire
Most Rain:
47.8 Capel Curig, Gwynnedd
Most Sun:
3.8 Wattisham, Suffolk

Crown Copyright 2002, All Rights Reserved

Wednesday 16 January 2002

DAILY CLIMATE DATA

16 JANUARY 2002 MIN TEMPERATURE IN CELSIUS

16 JANUARY 2002 MAX TEMPERATURE IN CELSIUS

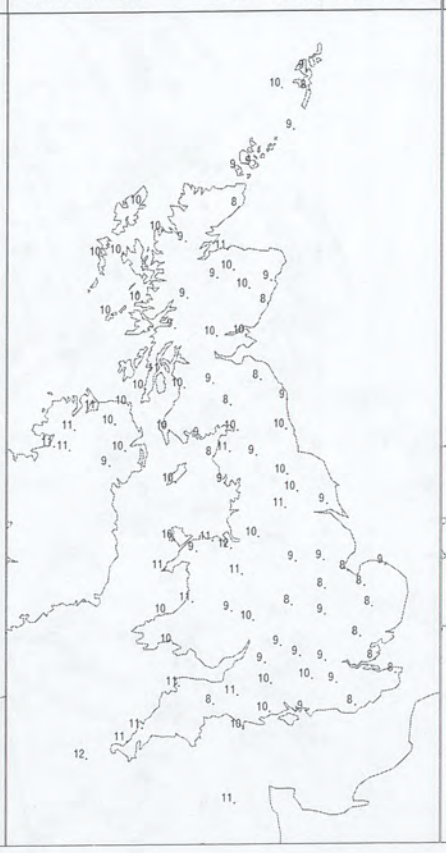

16 JANUARY 2002 SUNSHINE HOURS

16 JANUARY 2002 RAINFALL NIGHT-TIME MM

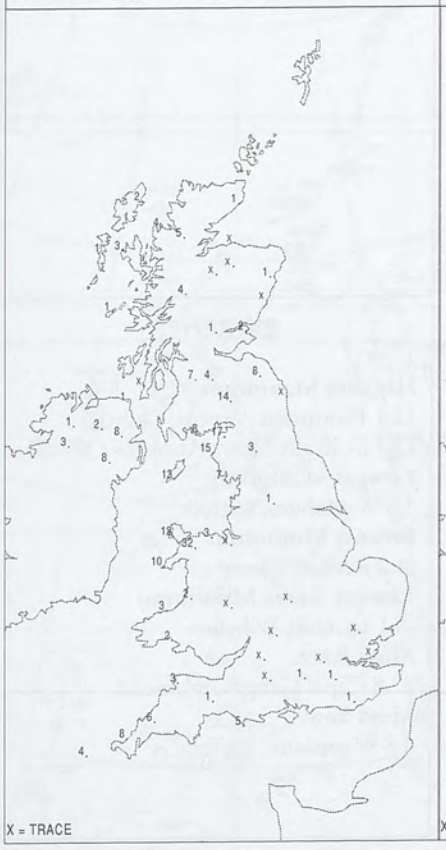

X = TRACE

16 JANUARY 2002 RAINFALL DAY-TIME MM

X = TRACE

DAILY WEATHER SUMMARY

NO SNOW

Crown Copyright 2002, All Rights Reserved

DAILY WEATHER SUMMARY

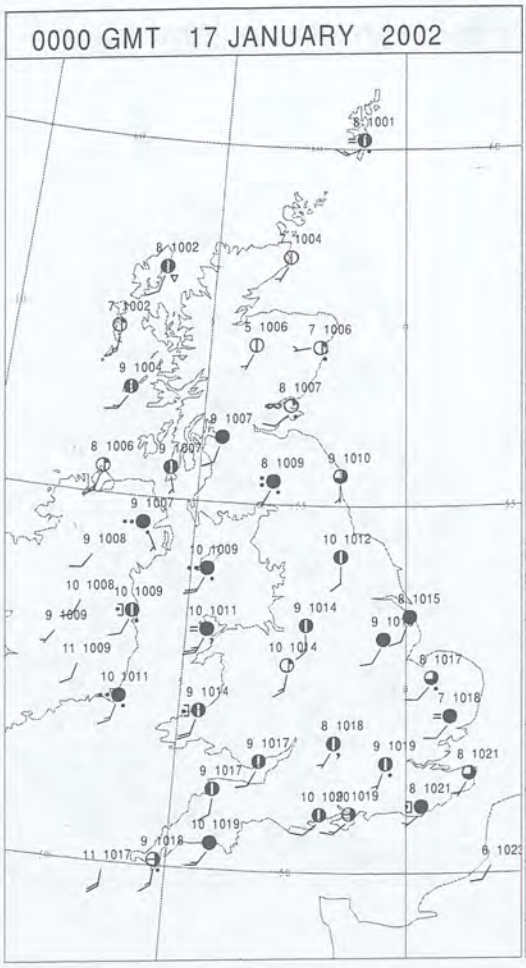

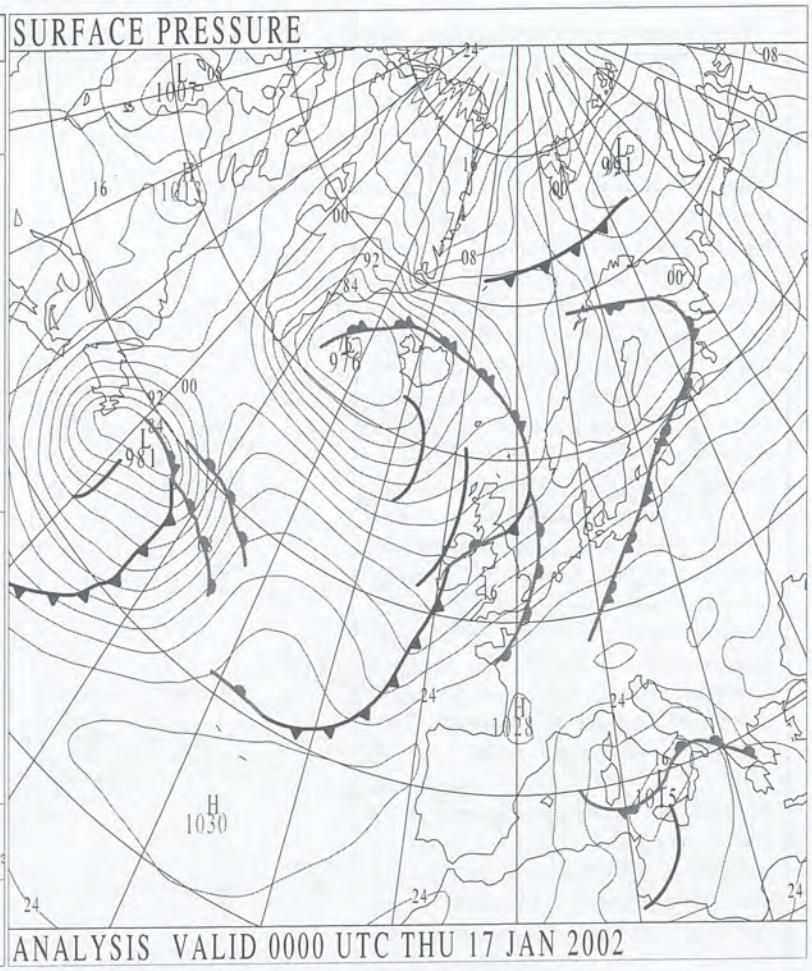

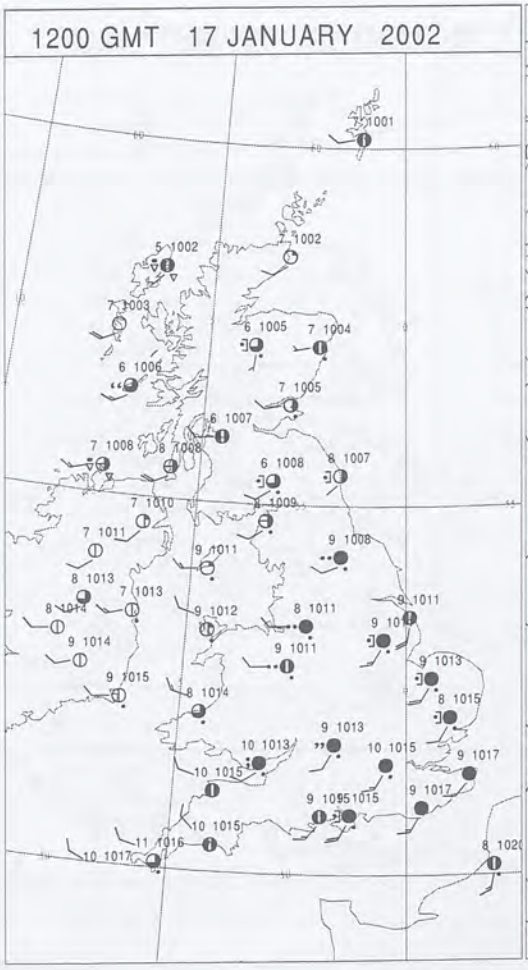

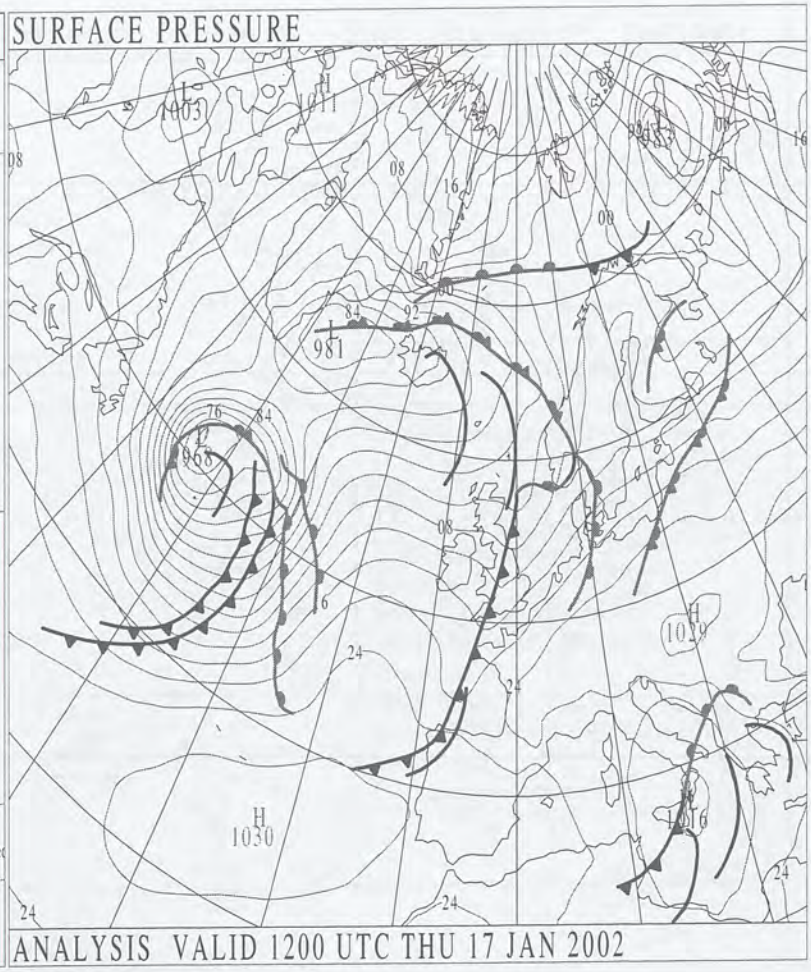

Crown Copyright 2002, All Rights Reserved

SURFACE REPORTS

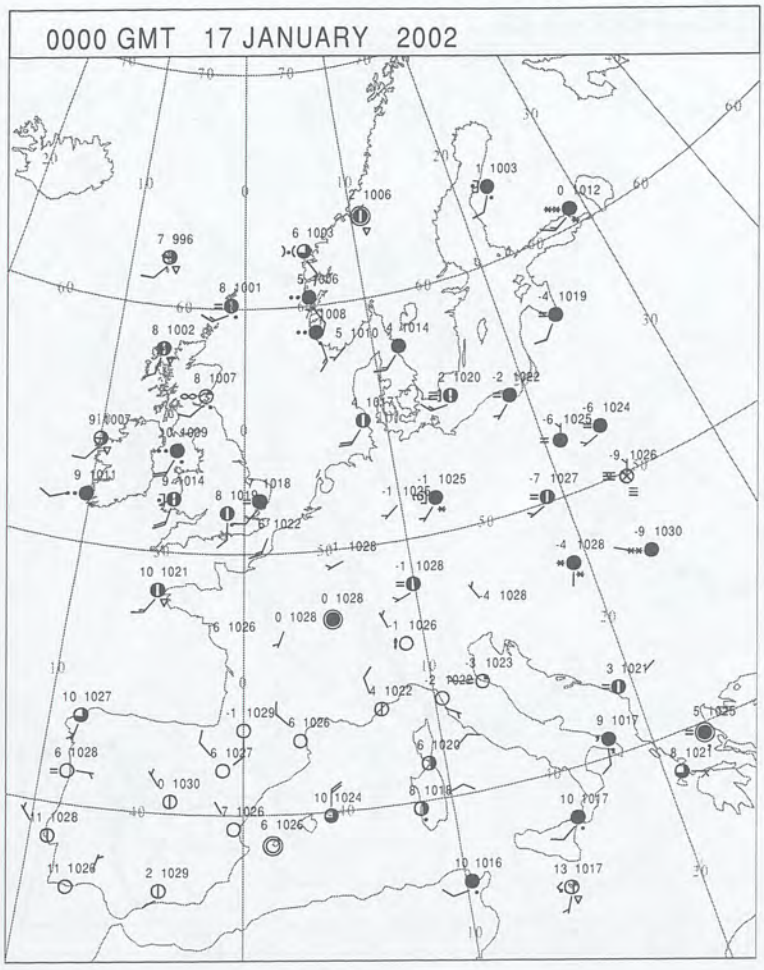

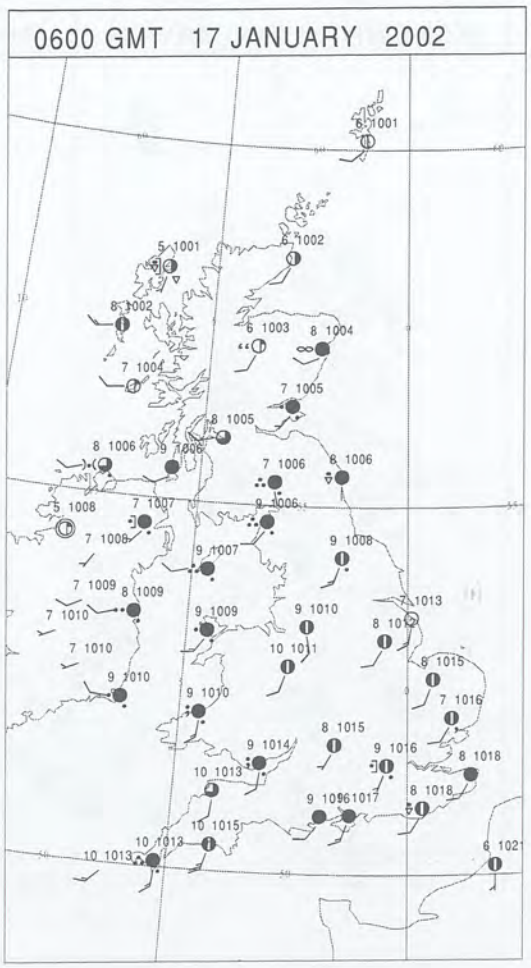

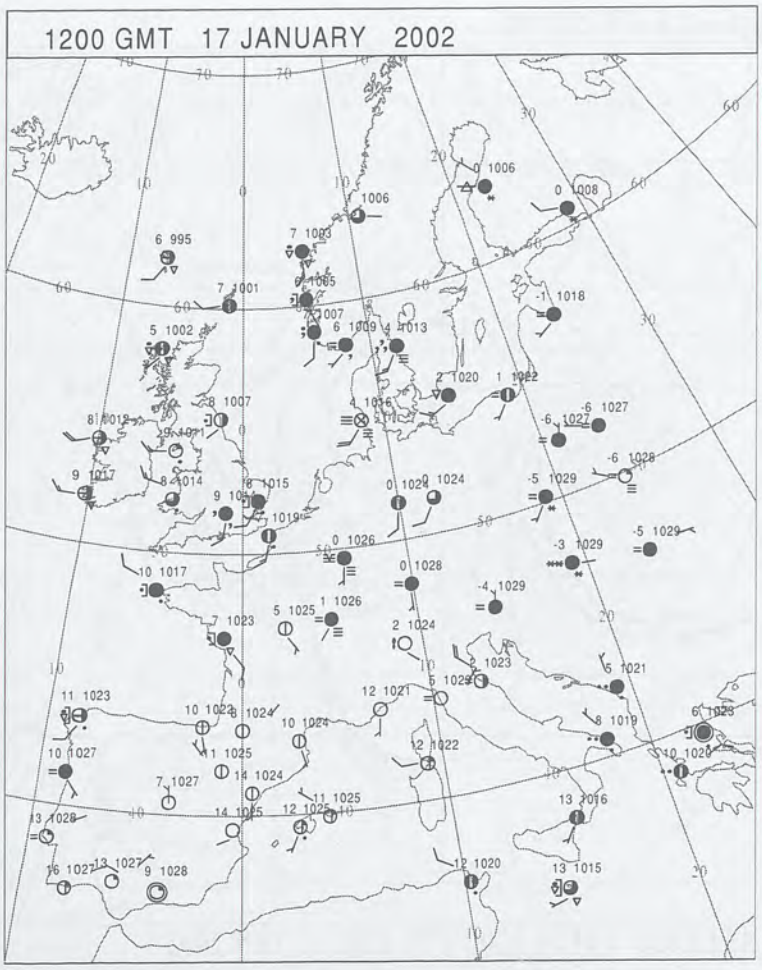

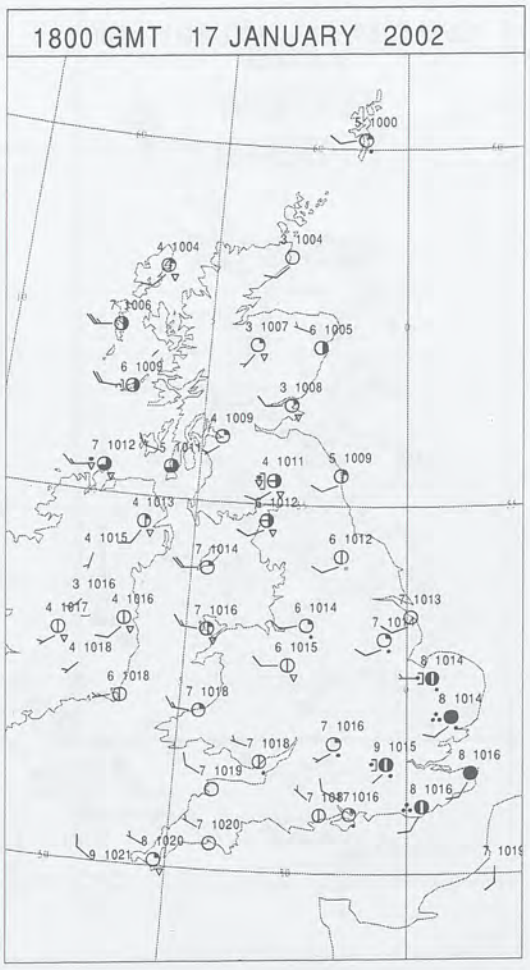

Crown Copyright 2002, All Rights Reserved

SIGNIFICANT WEATHER

Summary of UK Weather for Thursday 17 January 2002.

Cloud breaks developed across Northern Ireland and Scotland overnight, especially in the north and west, but showers were never far away, and these merged to give some more general rain, notably in the east and southeast. Rain affected Wales, many western and extreme northern counties of England too, but across central and eastern England, it was drier, albeit rather cloudy.

During the morning rain eased across eastern Scotland, to leave bright spells for the afternoon. Western Scotland and Northern Ireland meanwhile saw a mix of sunshine and locally wintry showers throughout the day. A band of chiefly light but quite persistent rain spread erratically east across much of England and Wales as the morning unfolded, with brighter skies following later, although the rain did not reach eastern most counties until late afternoon.

That rain cleared from the extreme east and southeast of England during the early evening, with the bulk of the British Isles then becoming dry and clear, although a few showers persisted in the northwest.

Temperatures were generally mild.

EXTREMES

Highest Maximum:
11.5 Scilly: St Marys Air, Isles Of Scilly
Lowest Maximum:
5.5 Lough Fea W.Wks, Londonderry
Lowest Minimum:
-1.5 Redhill, Surrey
Lowest Grass Minimum:
-3.3 Lossiemouth, Moray (In Grampian R
Most Rain:
8.0 Tulloch Bridge, Inverness-Shire
Most Sun:
5.7 Aldergrove, Antrim

Crown Copyright 2002, All Rights Reserved

Thursday 17 January 2002

DAILY CLIMATE DATA

17 JANUARY 2002 MIN TEMPERATURE IN CELSIUS

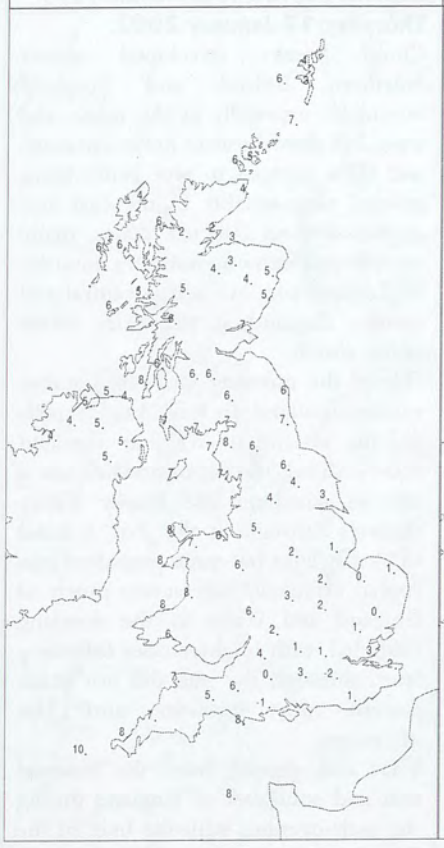

17 JANUARY 2002 MAX TEMPERATURE IN CELSIUS

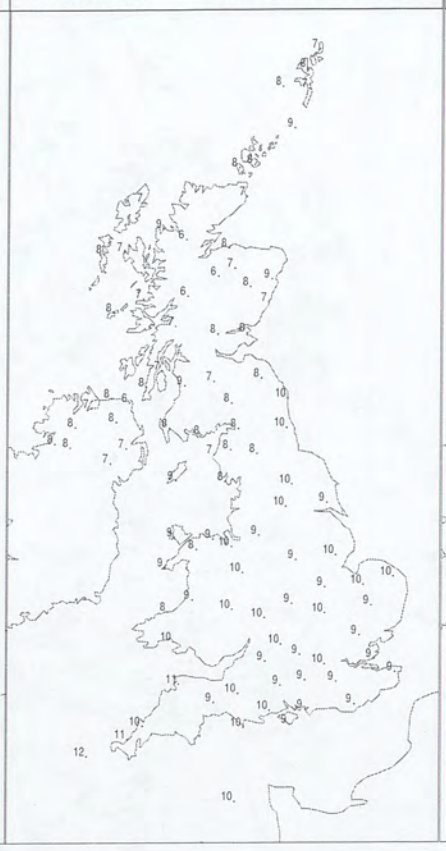

17 JANUARY 2002 SUNSHINE HOURS

17 JANUARY 2002 RAINFALL NIGHT-TIME MM

17 JANUARY 2002 RAINFALL DAY-TIME MM

DAILY
WEATHER
SUMMARY

NO SNOW

Crown Copyright 2002, All Rights Reserved

DAILY WEATHER SUMMARY

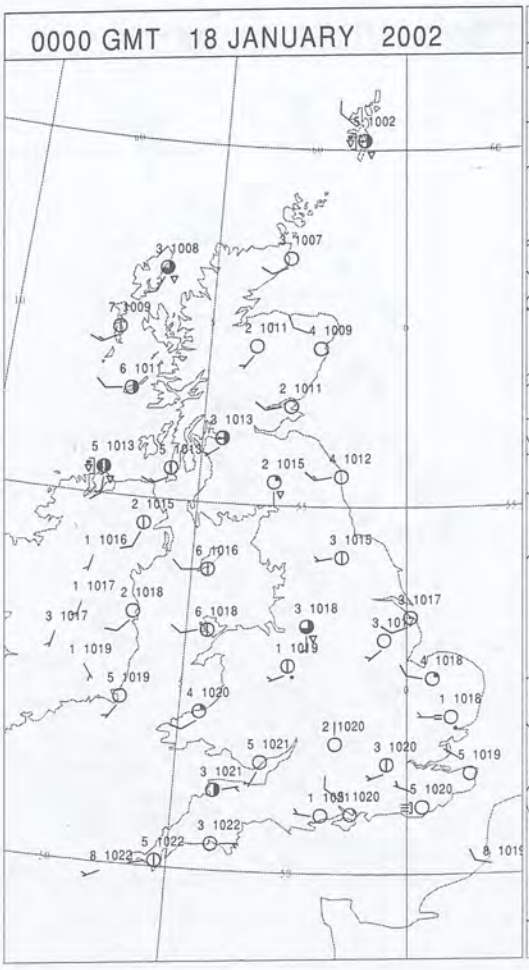

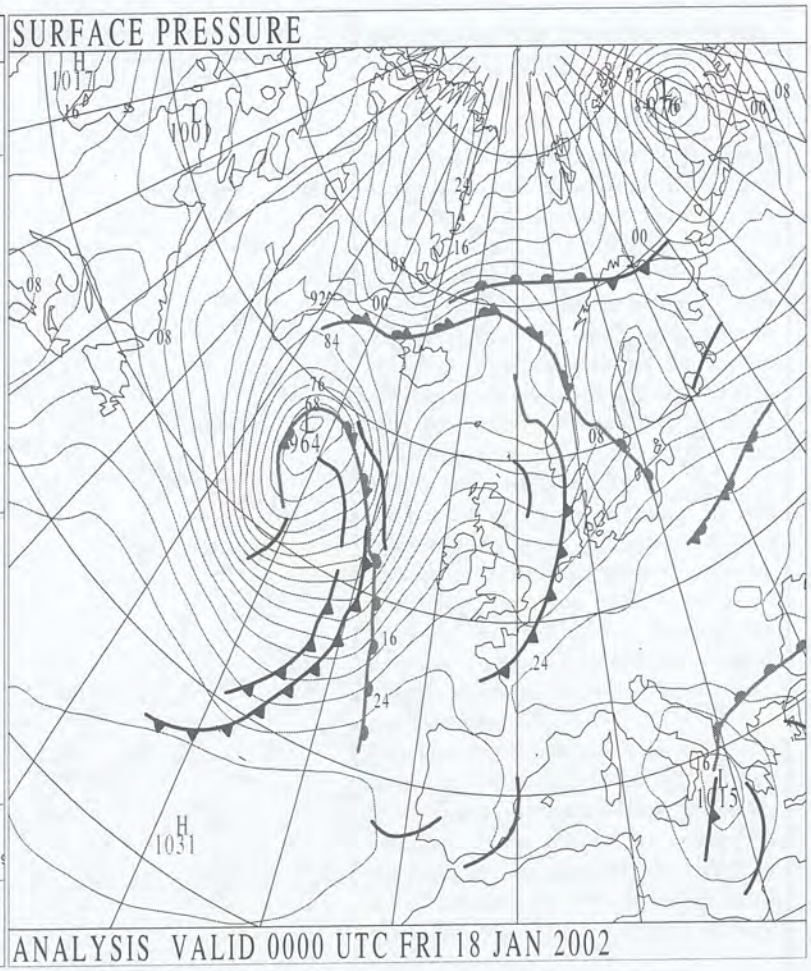

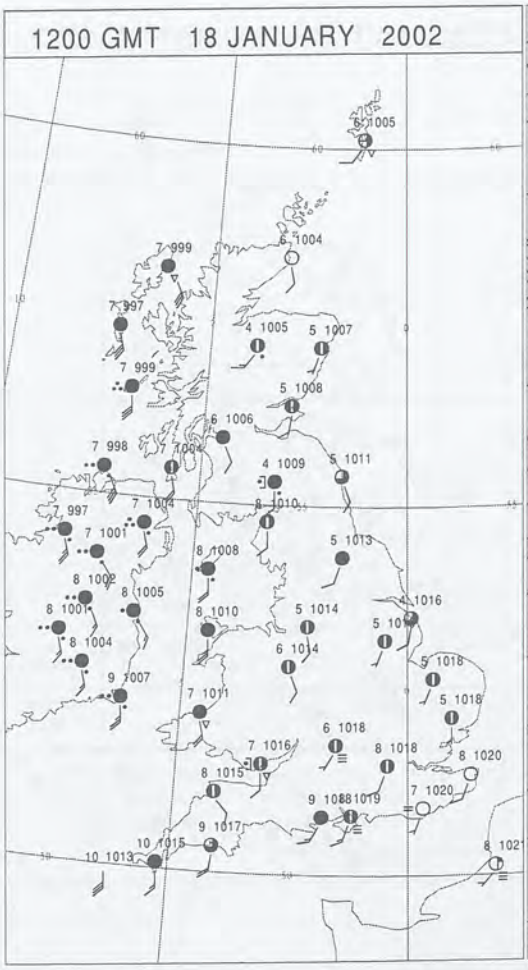

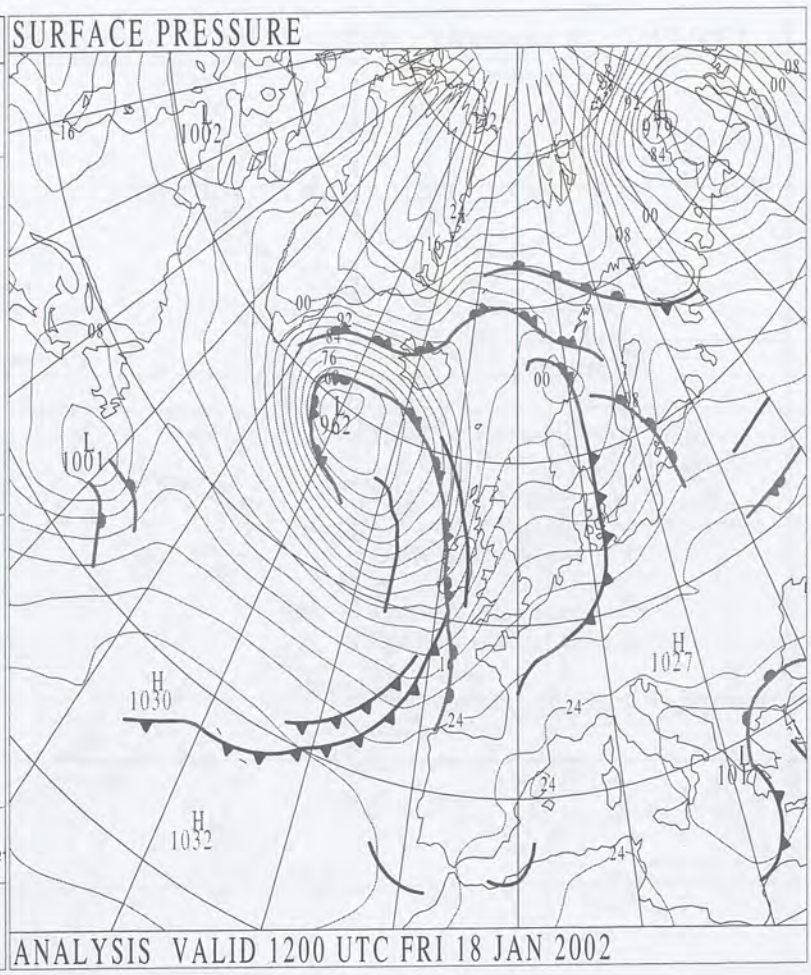

Crown Copyright 2002, All Rights Reserved

SURFACE REPORTS

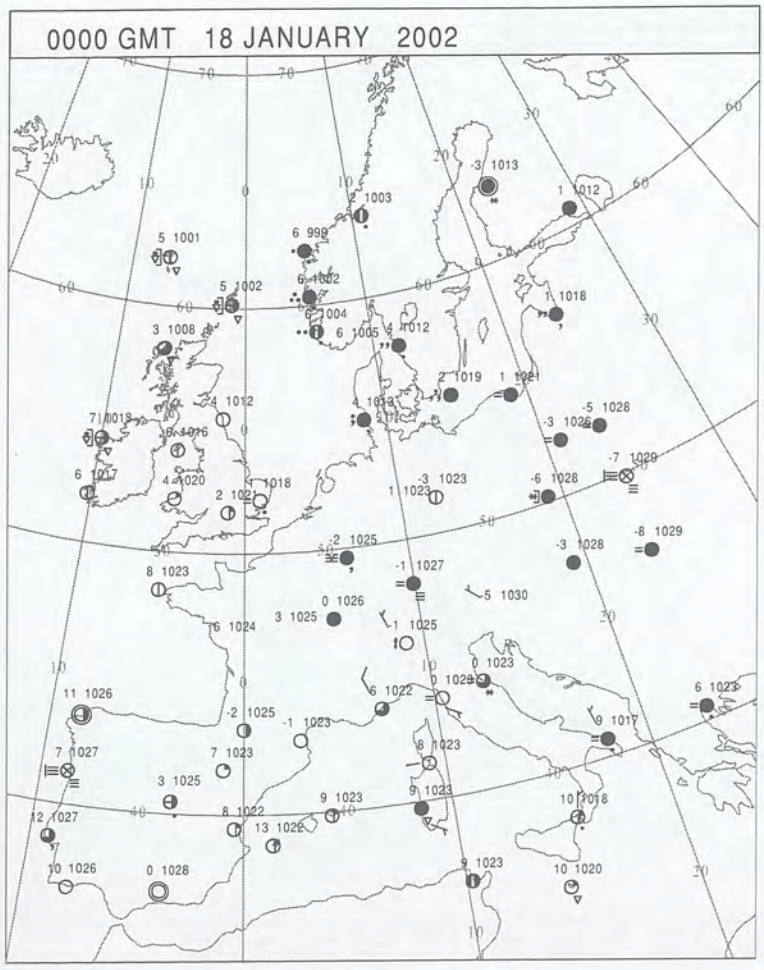

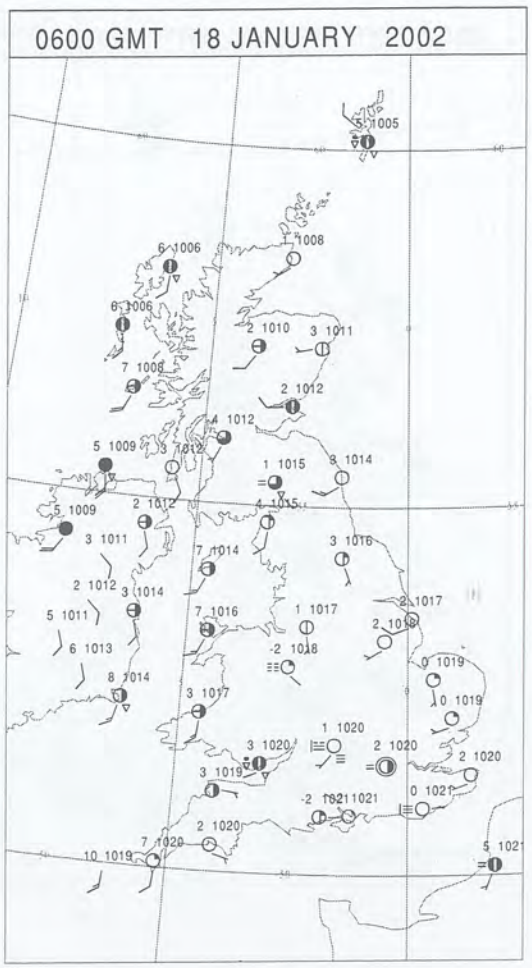

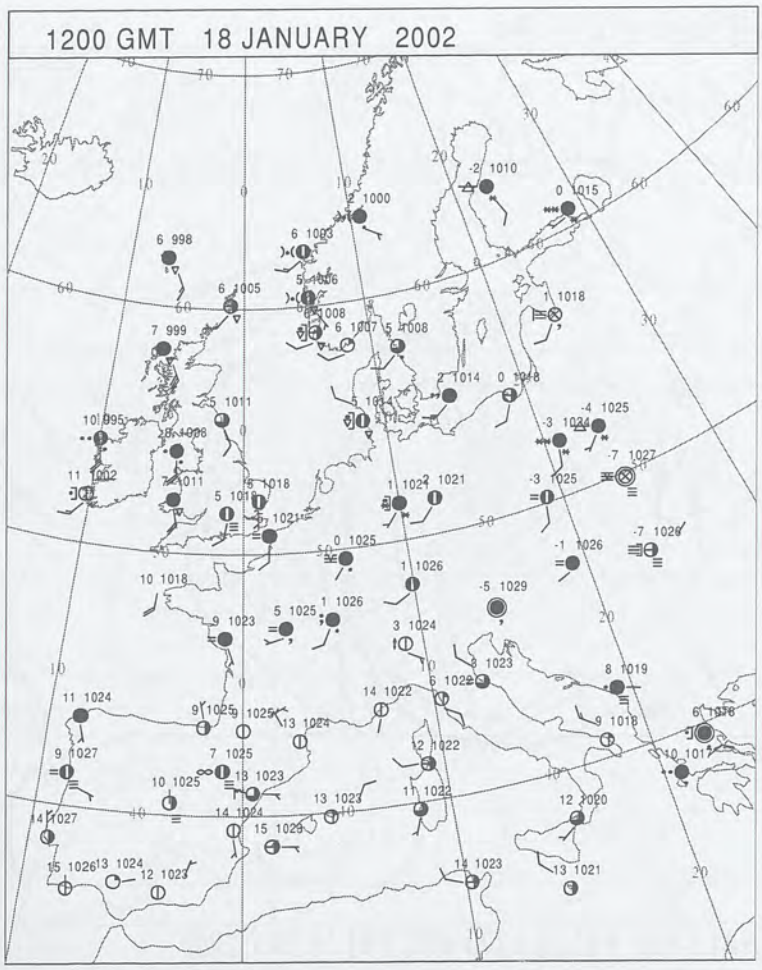

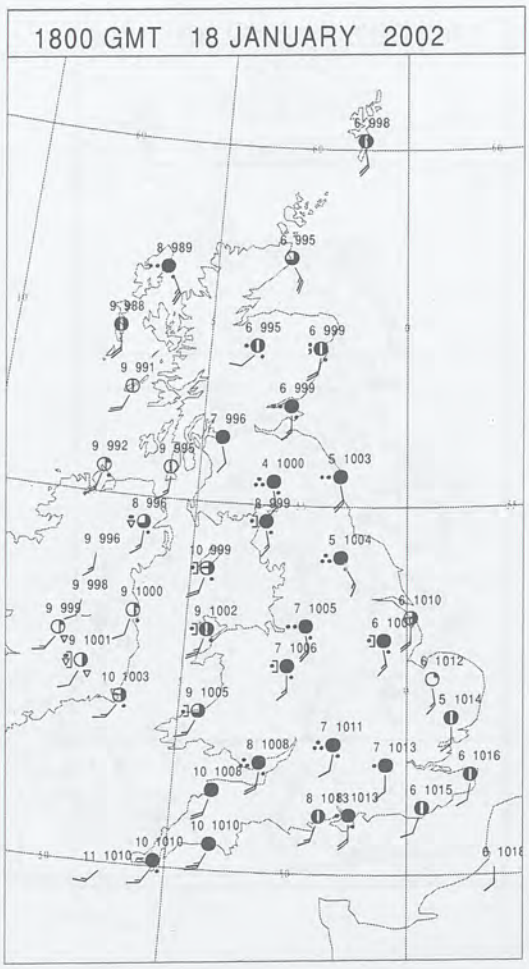

Crown Copyright 2002, All Rights Reserved

SIGNIFICANT WEATHER

Summary of UK Weather for Friday 18 January 2002.

A ridge of high pressure brought a dry night to much of the British Isles with clear periods, and under light winds some fog and frost formed. A few showers did however affect the extreme north and northwest.

After a dry start to the morning across Northern Ireland, locally heavy rain and strengthening winds spread from the west. That rain cleared during the afternoon, leaving scattered showers for the evening. Showers were most widespread in the west, and became locally heavy and blustery.

Scotland also enjoyed a mainly dry but fairly cloudy start, although rain and strong winds reached western parts by lunchtime, sweeping to all other areas through the afternoon. During the evening, clearer conditions edged across, although showers soon broke out from the west.

England and Wales saw a generally dry morning, with some sunshine, but cloud slowly increased from the west, bringing showery rain to all parts through the day. Rain reached eastern most counties in the evening, with skies by that stage clearing further west.

Temperatures were mild.

EXTREMES

Highest Maximum:
11.5 Scilly: St Marys Air, Isles Of Scilly
Lowest Maximum:
6.0 Inverbervie No.2, Kincardineshire
Lowest Minimum:
-4.1 Redhill, Surrey
Lowest Grass Minimum:
-8.4 Shawbury, Shropshire
Most Rain:
14.8 Machrihanish, Argyll (In Strathcly
Most Sun:
3.1 Lerwick, Shetland

Crown Copyright 2002, All Rights Reserved

Friday 18 January 2002

DAILY CLIMATE DATA

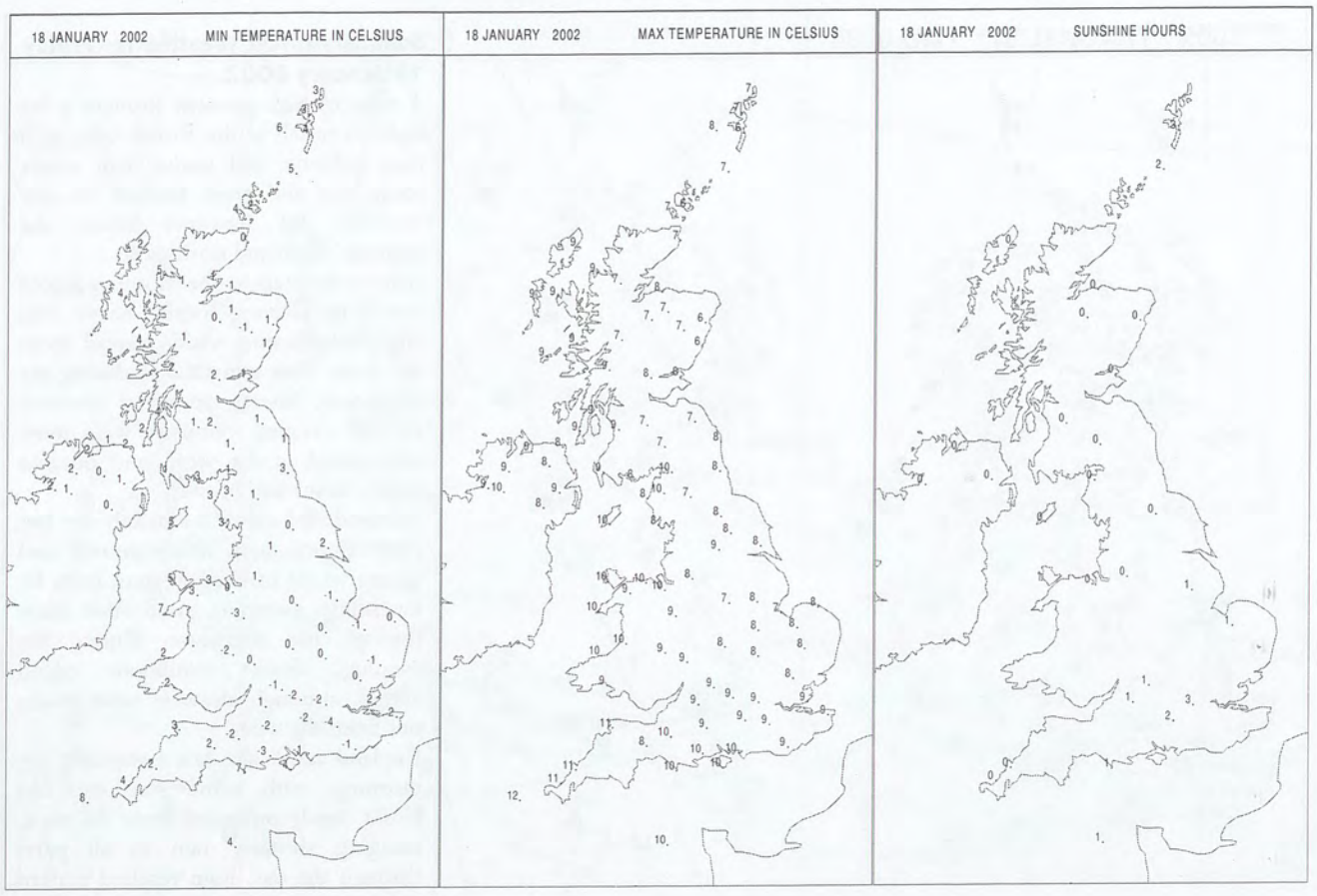

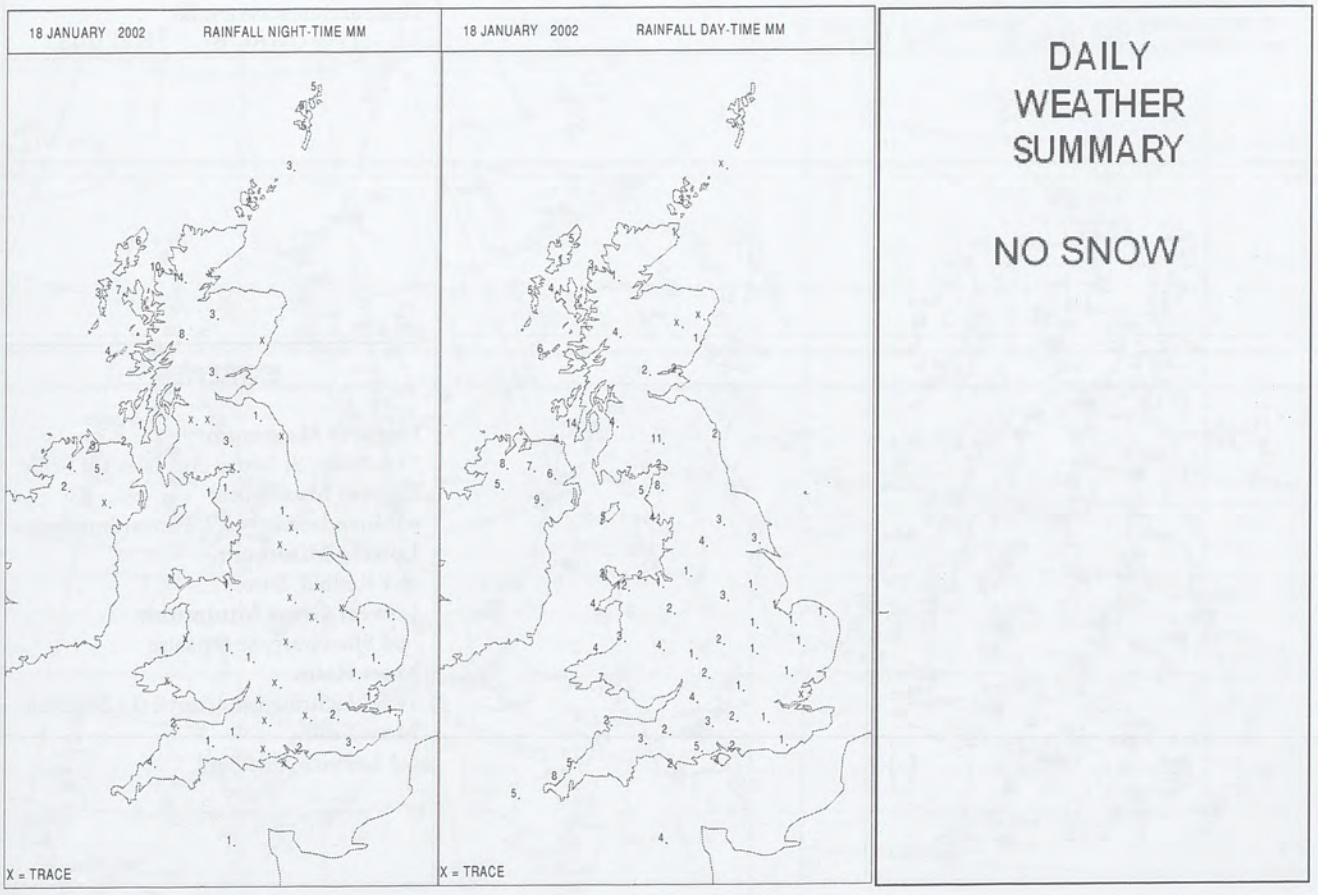

DAILY
WEATHER
SUMMARY

NO SNOW

Crown Copyright 2002, All Rights Reserved

DAILY WEATHER SUMMARY

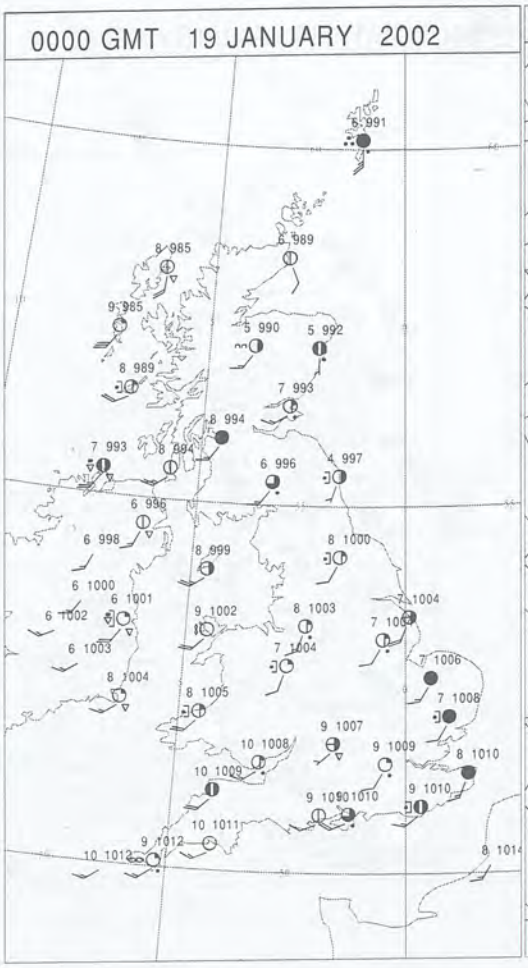

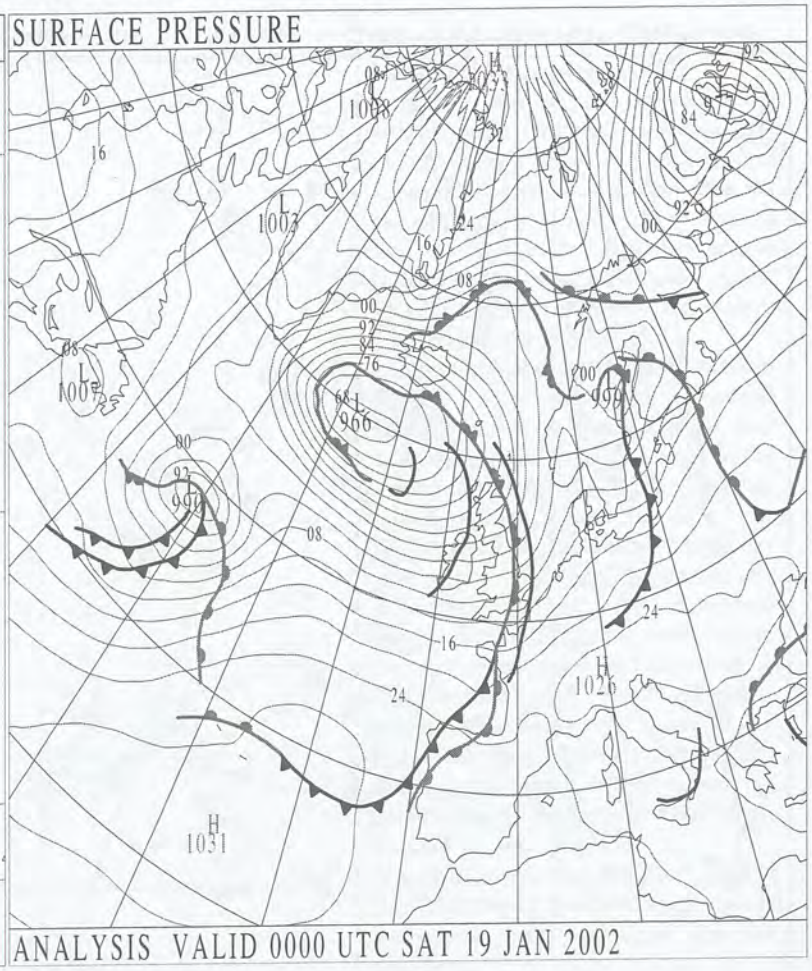

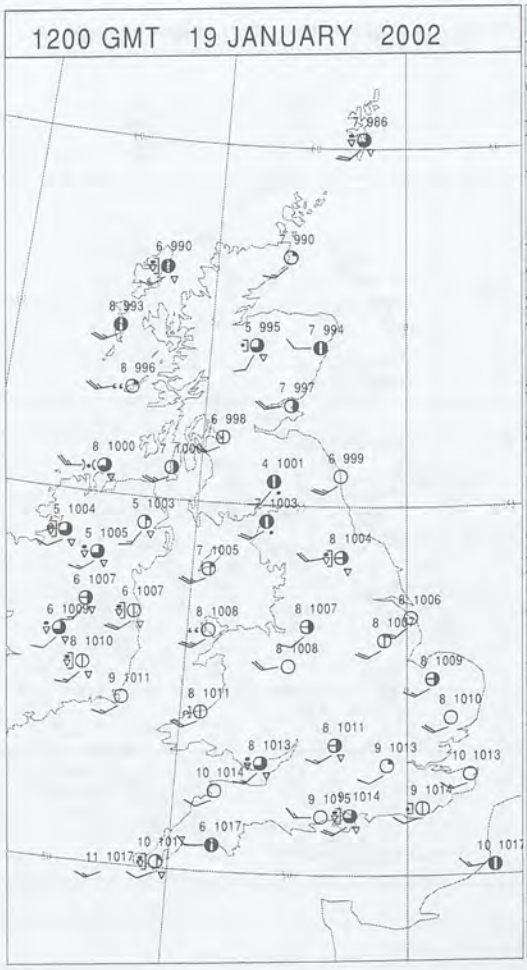

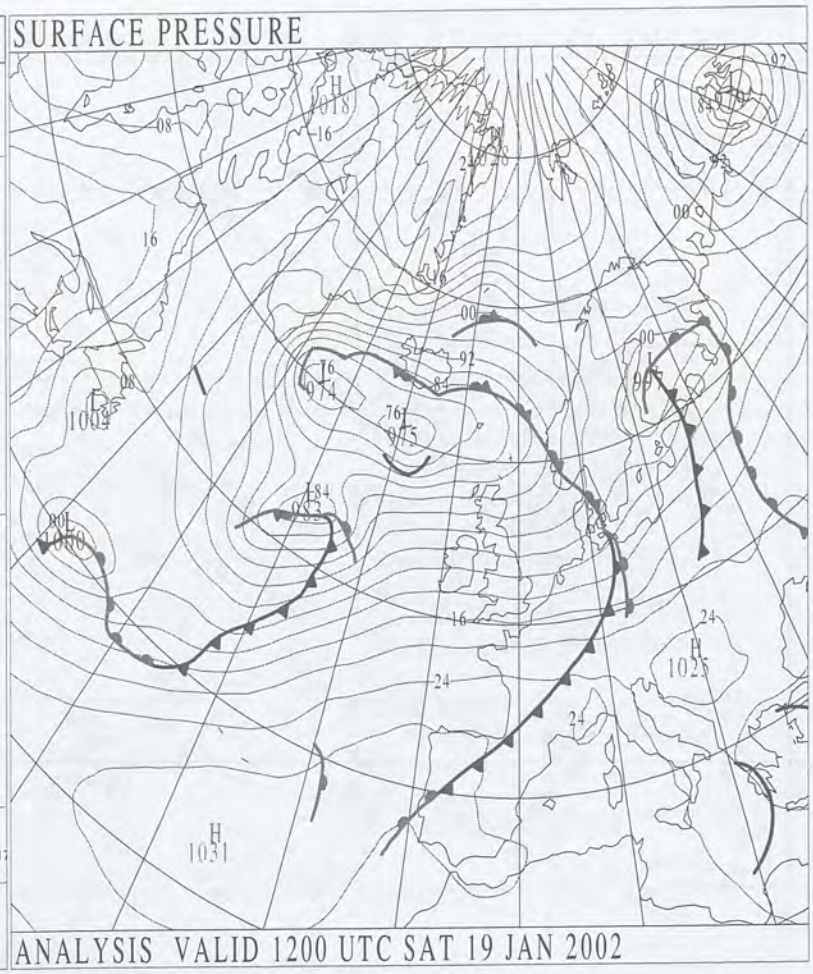

Crown Copyright 2002, All Rights Reserved

SURFACE REPORTS

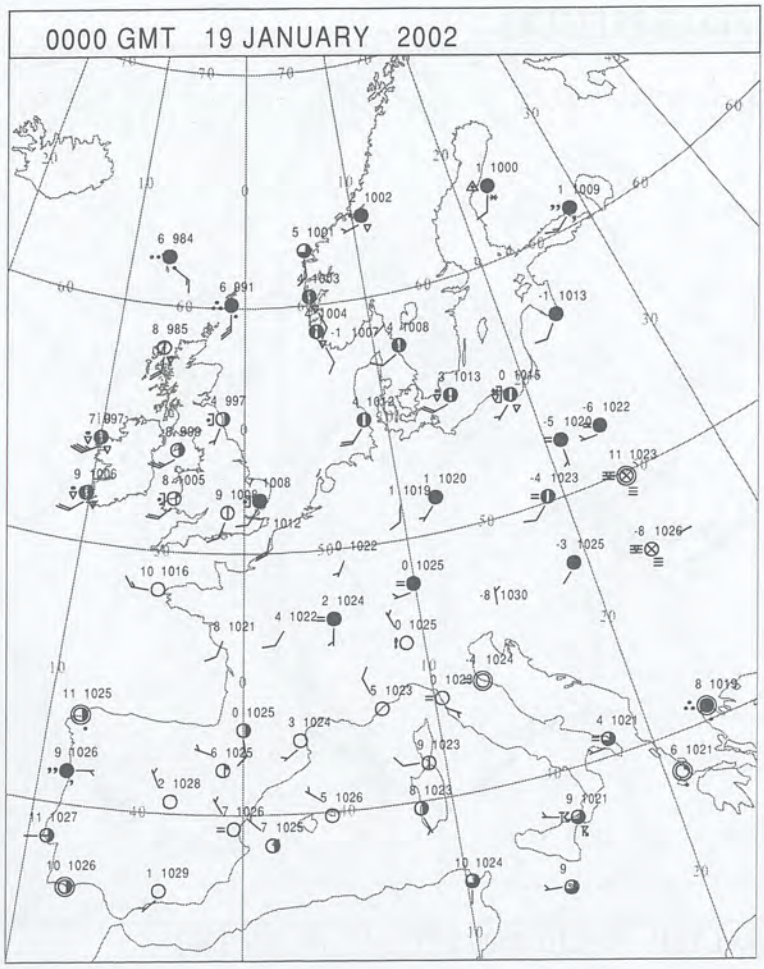

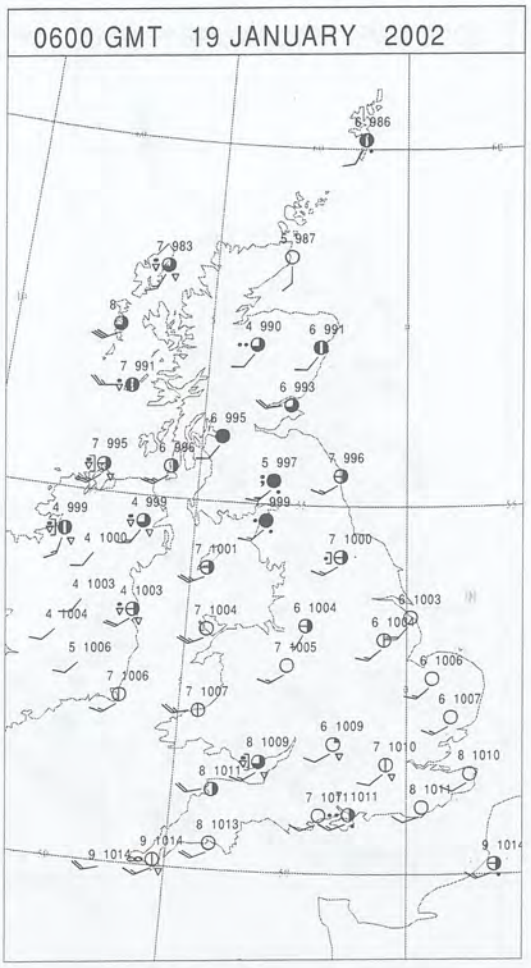

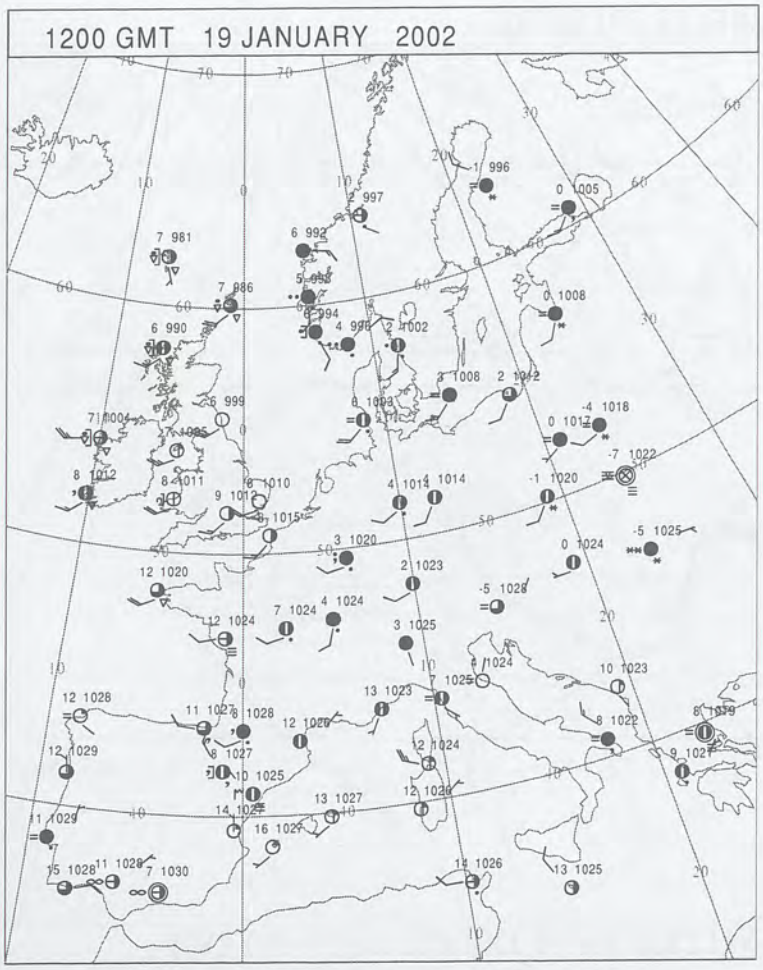

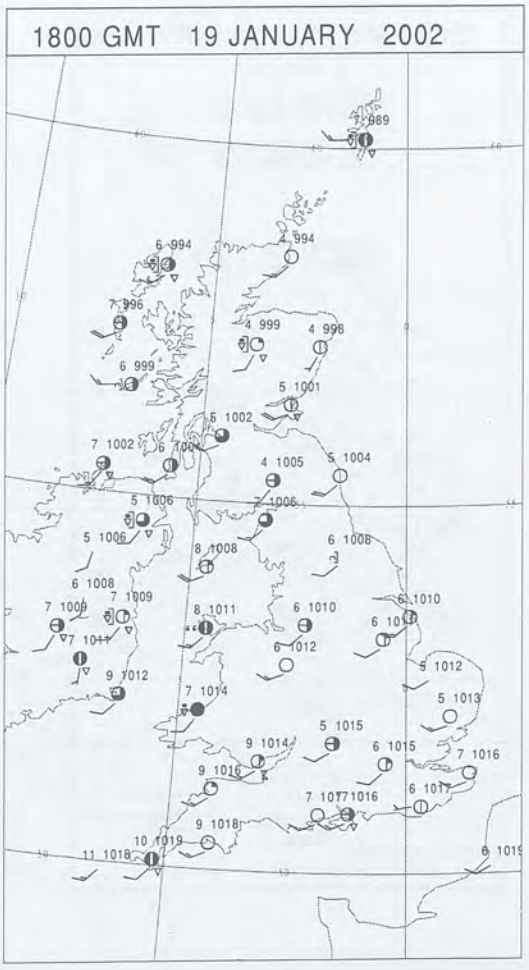

Crown Copyright 2002, All Rights Reserved

SIGNIFICANT WEATHER

Summary of UK Weather for Saturday 19 January 2002.

Lingering rain cleared eastern Kent shortly after midnight leaving the country with clear periods and showers. The showers mainly affected western parts, with the showers frequent and heavy across Northern Ireland and northwest Scotland. A few showers also fed across to eastern parts during the night as well.

Showers continued to affect Northern Ireland and northwest Scotland through the day. For southern and eastern Scotland there was more in the way of sunshine will just a few showers making it across from the west. For England and Wales it was a bright day with good sunny periods, particularly in the east. Showers affected western fringes and the English Channel coast, some of them heavy and thundery. A few showers also swept eastwards across the country but many places had a dry day. Through the evening showers continued to feed across the country and more persistent rain reached western Scotland.

It was a breezy day for most with a fresh to strong south-westerly winds and there were gales in the far northwest.

It was a mild day across most of the country.

EXTREMES

Highest Maximum:
12.4 Hawarden Airport, Clwyd
Lowest Maximum:
7.3 Lerwick, Shetland
Lowest Minimum:
-2.6 Redhill, Surrey
Lowest Grass Minimum:
-4.4 Lossiemouth, Moray (In Grampian R
Most Rain:
32.0 Loch Glascarnoch, Ross & Cromarty
Most Sun:
6.4 Moel-Y-Crio, Clwyd

Crown Copyright 2002, All Rights Reserved

Saturday 19 January 2002

DAILY CLIMATE DATA

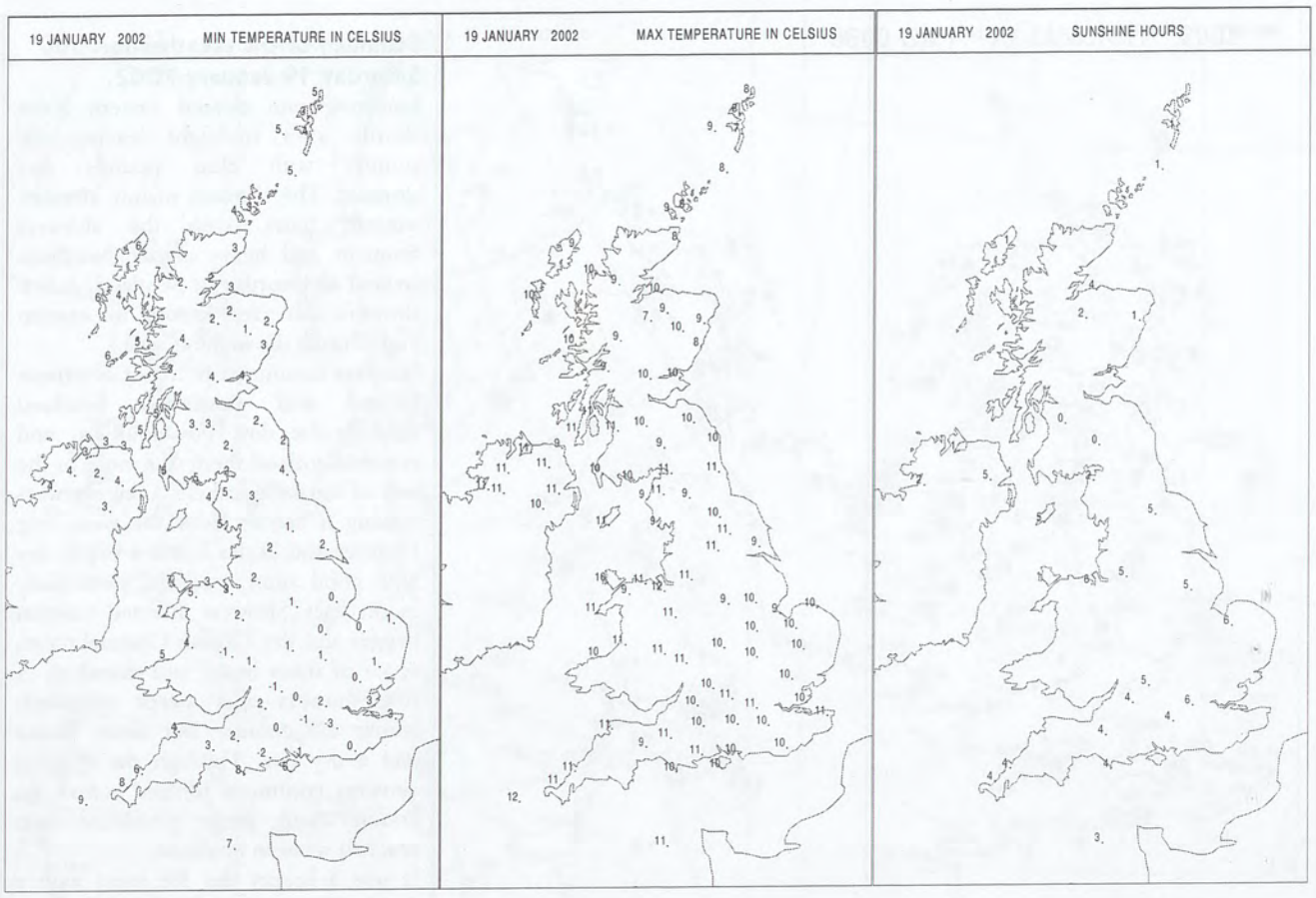

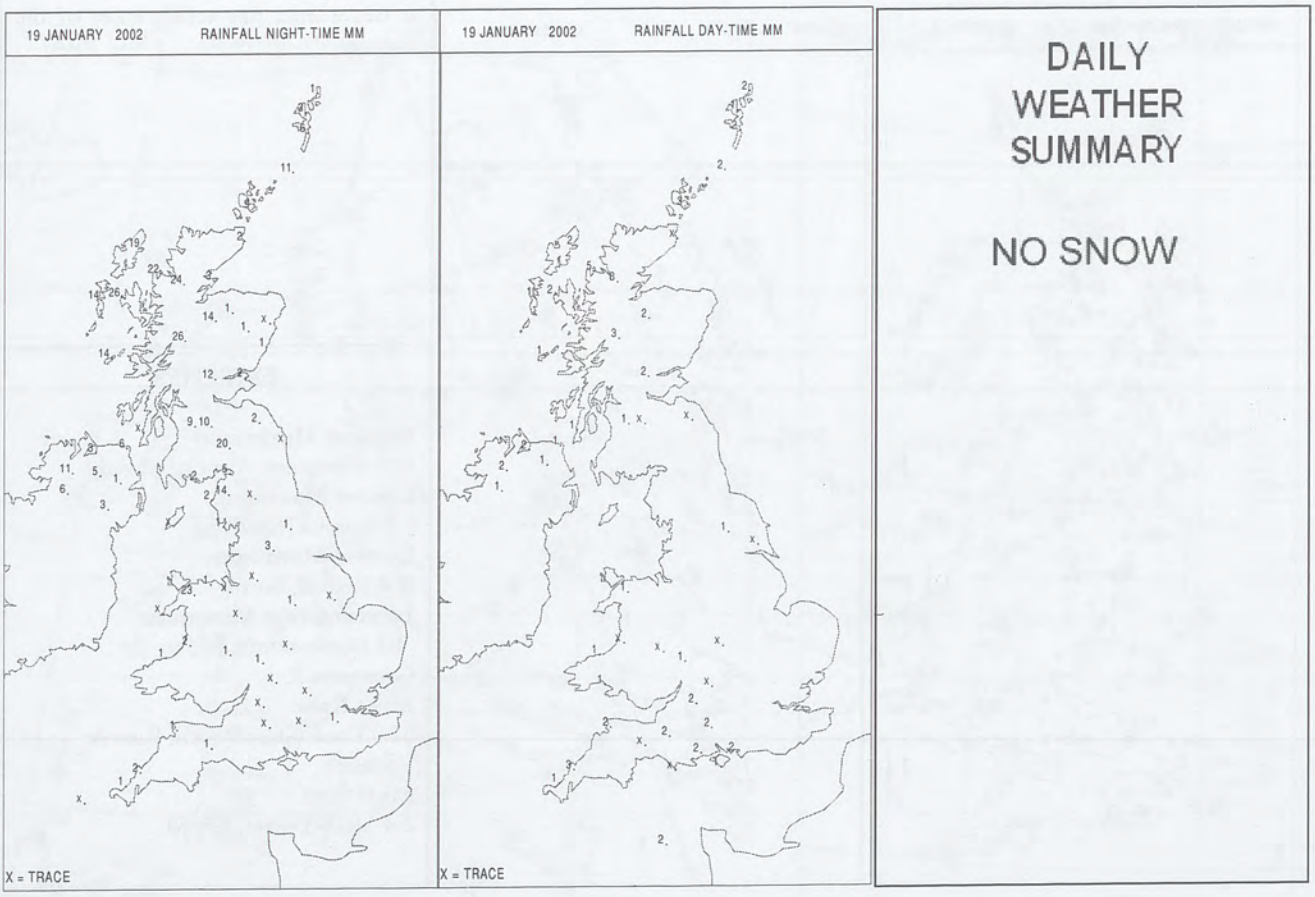

DAILY
WEATHER
SUMMARY

NO SNOW

Crown Copyright 2002, All Rights Reserved

DAILY WEATHER SUMMARY

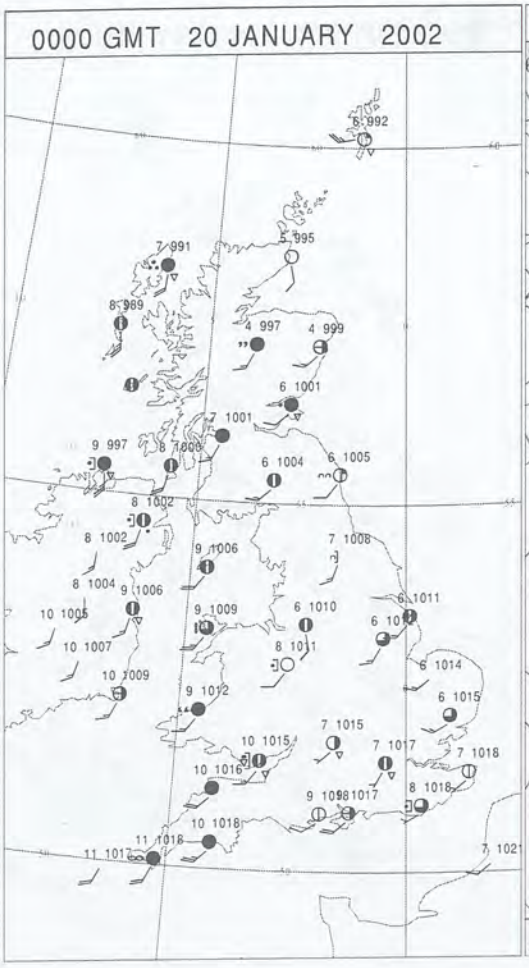

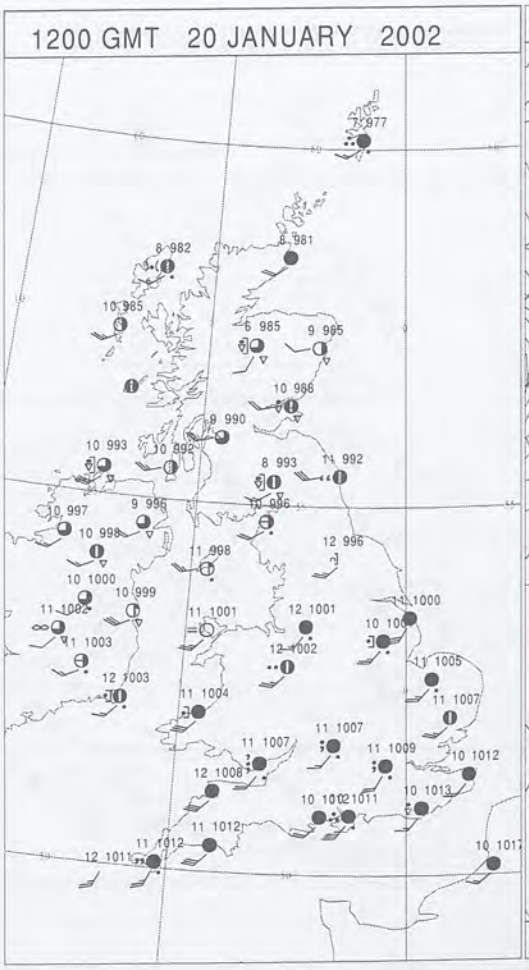

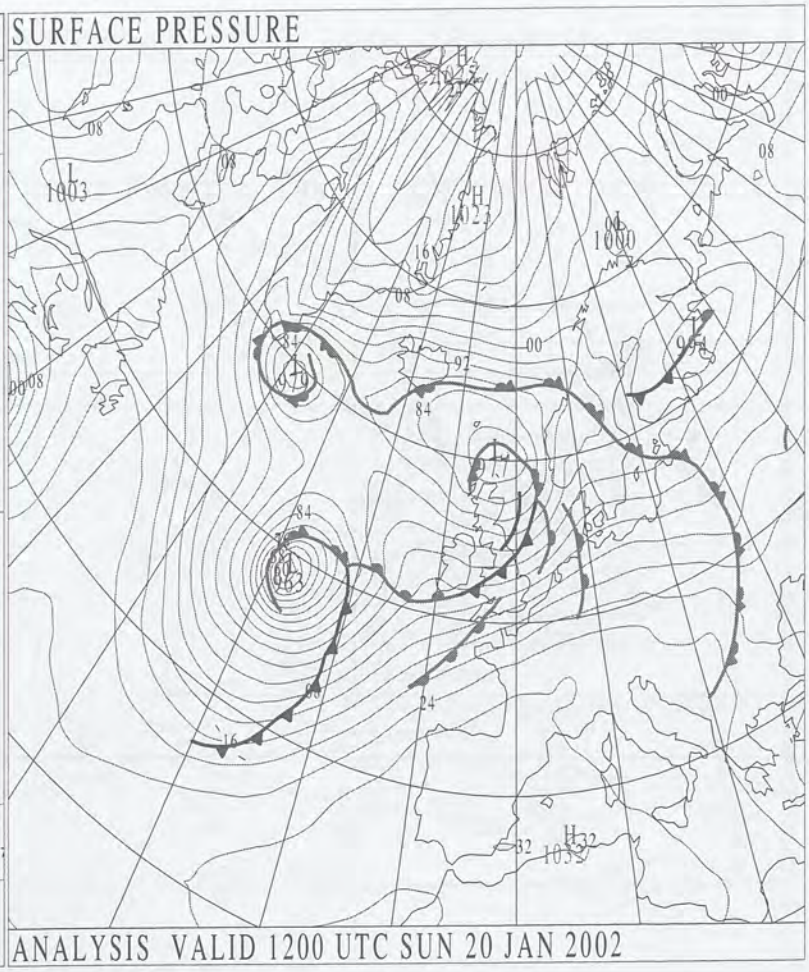

Crown Copyright 2002, All Rights Reserved

SURFACE REPORTS

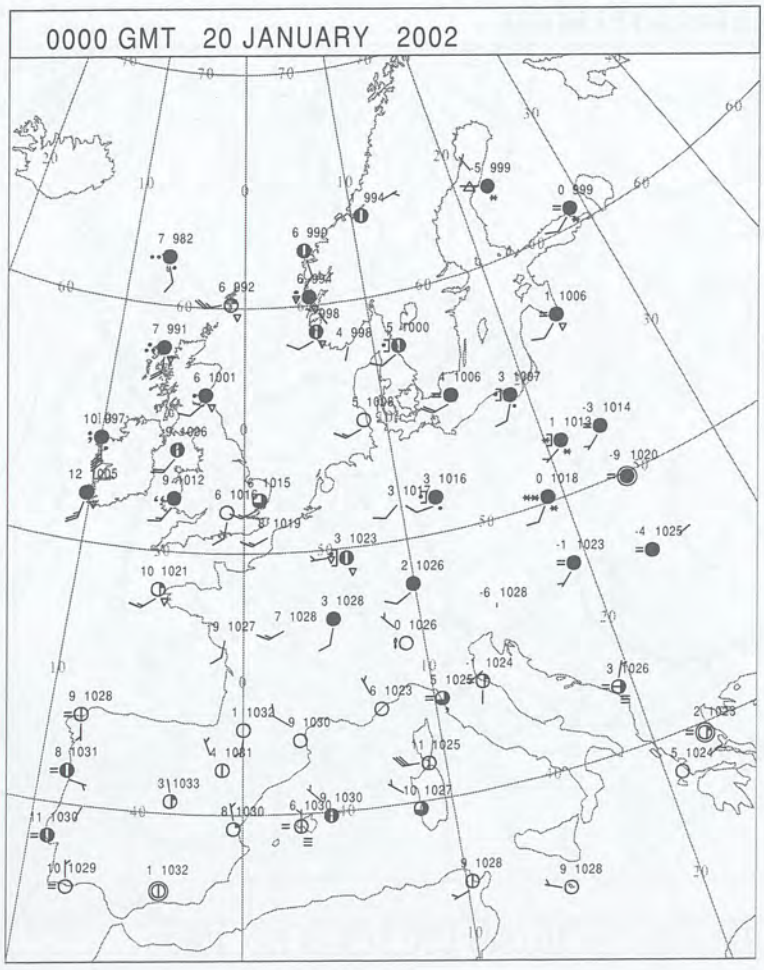

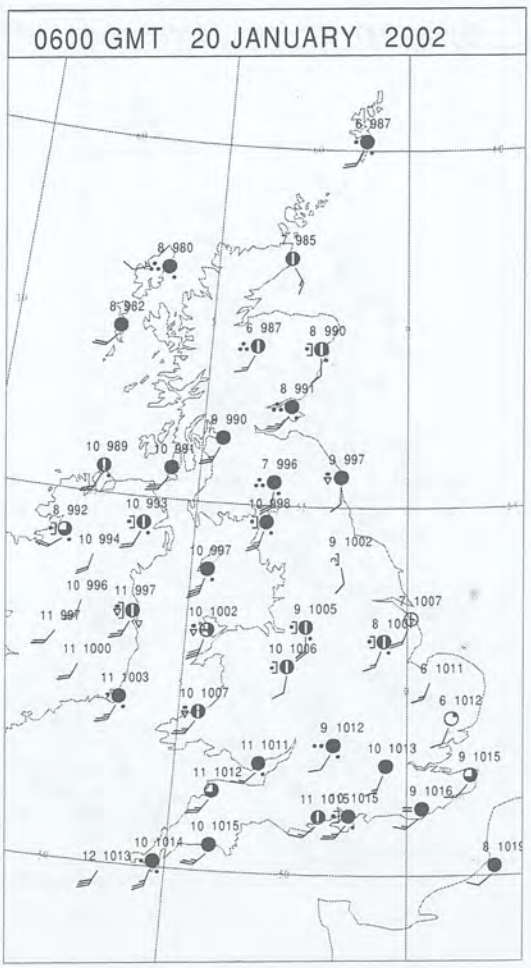

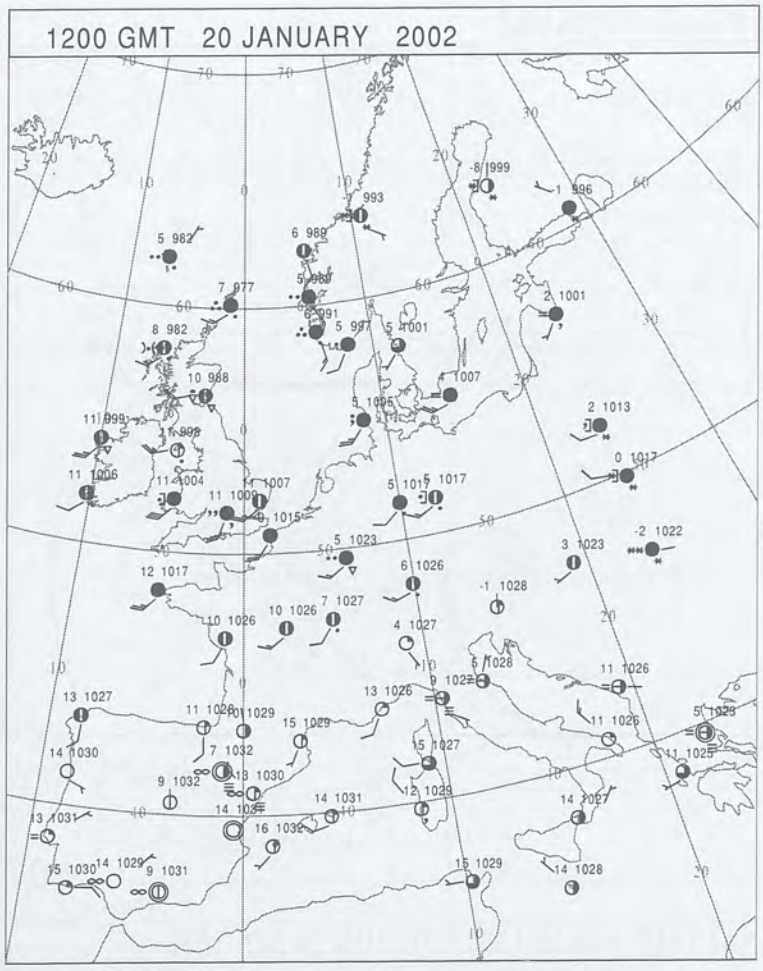

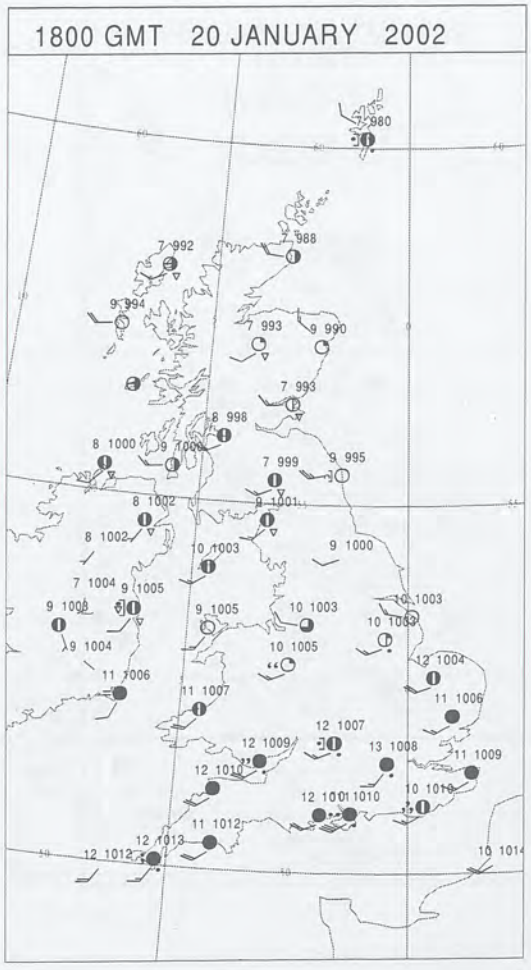

Crown Copyright 2002, All Rights Reserved

SIGNIFICANT WEATHER

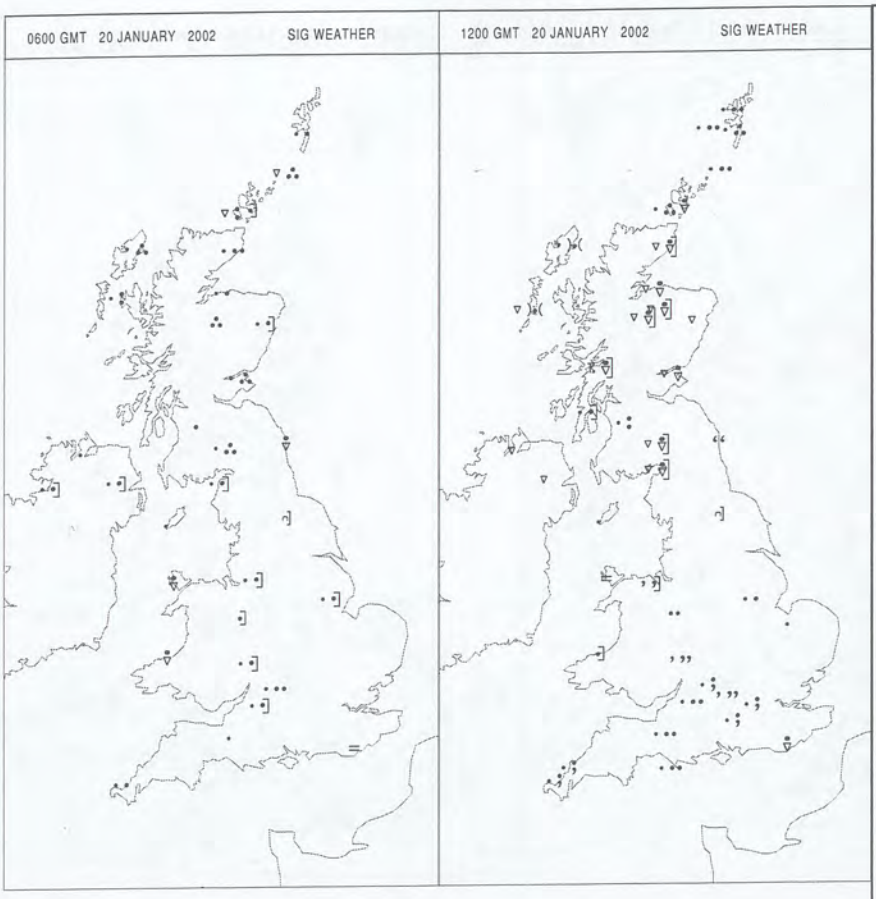

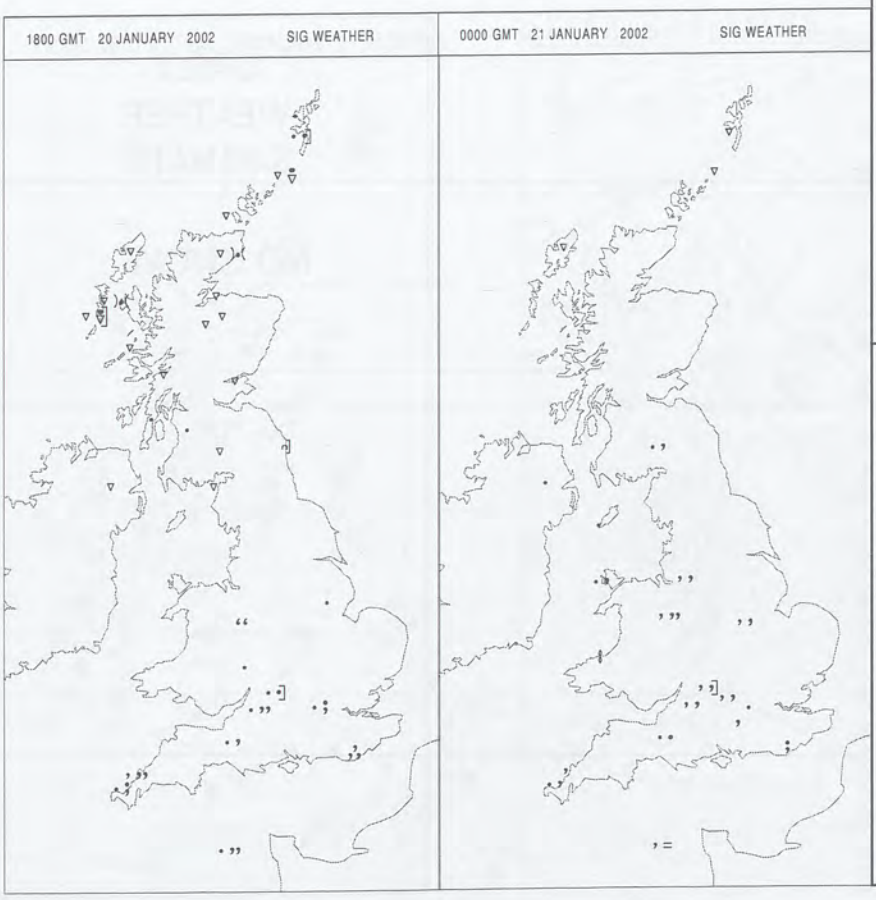

Summary of UK Weather for Sunday 20 January 2002.

Overnight, clear periods in the southeast of England filled in as cloudy skies spread across all parts. Patchy light rain affected England and Wales but much heavier and more persistent rain moved across Northern Ireland and Scotland, and by morning this heavy rain had moved into northern England too.

Through Sunday morning the rain extended south, becoming patchy especially over the eastern side of the UK whilst heavier outbreaks continued in the west. At the same time brighter conditions with some sunshine spread south across Scotland and Northern Ireland but with some heavy, blustery showers. By the end of the afternoon the drier weather with some clearer skies had sunk south into parts of Wales, the north Midlands and East Anglia, whilst rain and drizzle lingered in southern counties. Through the evening rain, heavy at times, spread north again across Northern Ireland and North Wales and on into Western Scotland.

Southwesterly winds were strong everywhere, with gales in places. A gust of 65 knots was recorded at Aberdaron in Gwynedd late morning.

In most areas it was very mild to exceptionally mild.

EXTREMES

Highest Maximum:
14.7 Hawarden Airport, Clwyd
Lowest Maximum:
7.0 Lerwick, Shetland
Lowest Minimum:
1.8 Redhill, Surrey
Lowest Grass Minimum:
-3.3 Aboyne, Aberdeenshire
Most Rain:
24.8 Tulloch Bridge, Inverness-Shire
Most Sun:
4.6 Leuchars, Fife

Crown Copyright 2002, All Rights Reserved

DAILY CLIMATE DATA

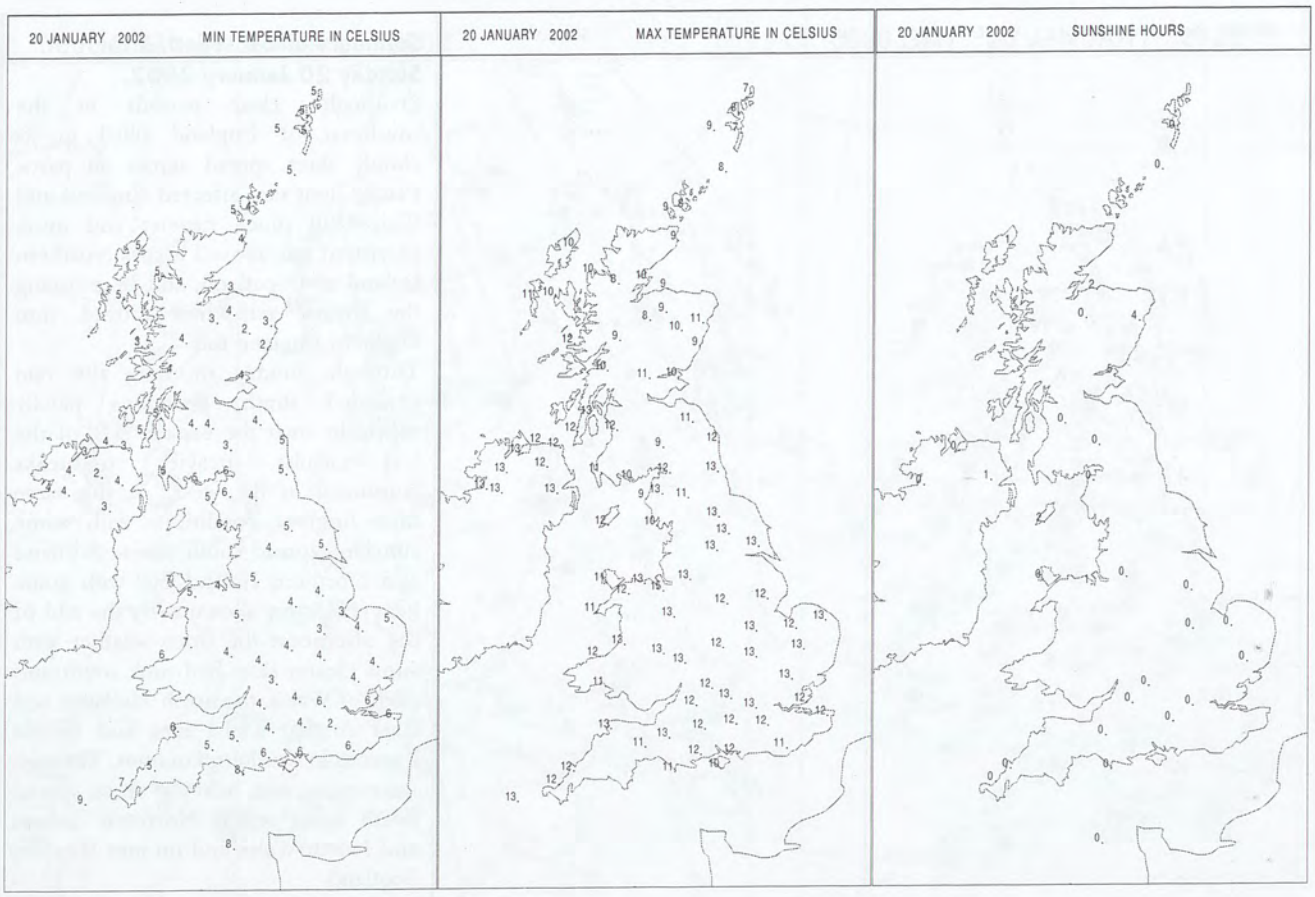

DAILY WEATHER SUMMARY

NO SNOW

Crown Copyright 2002, All Rights Reserved

DAILY WEATHER SUMMARY

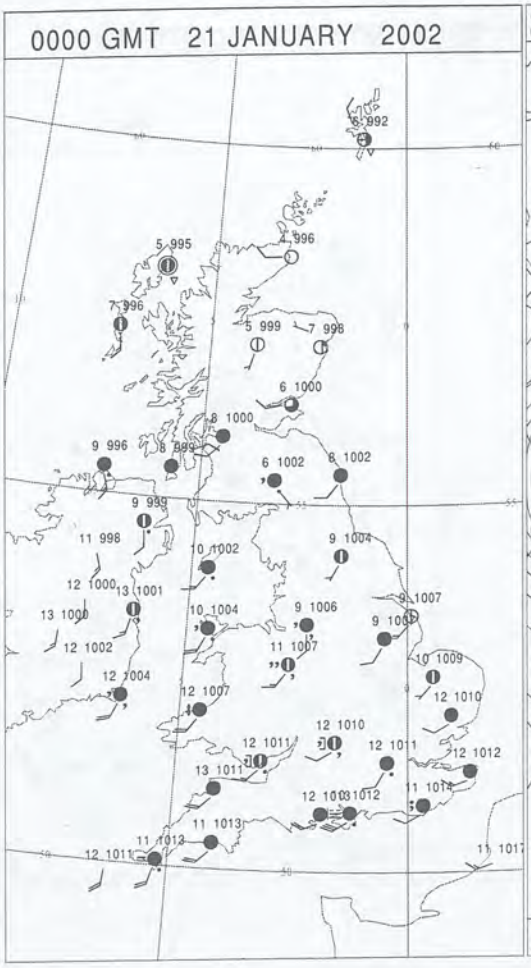



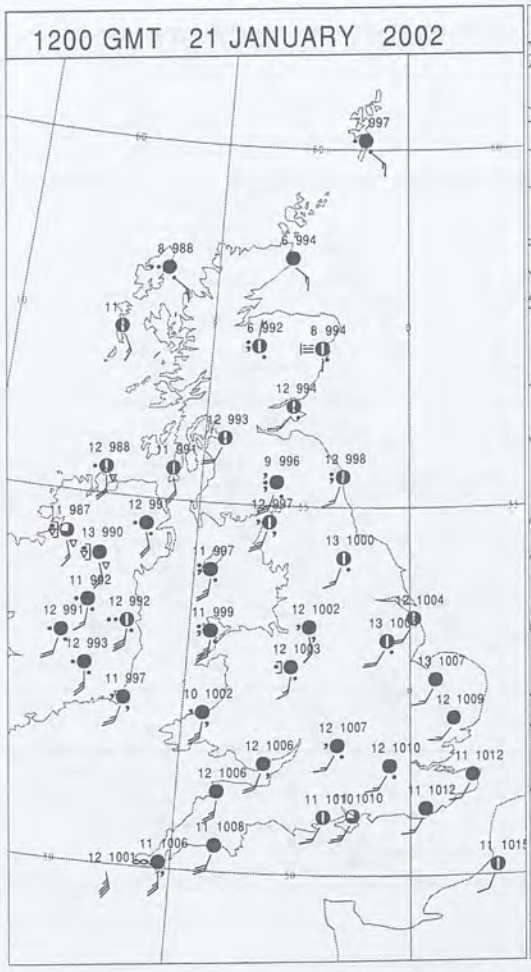

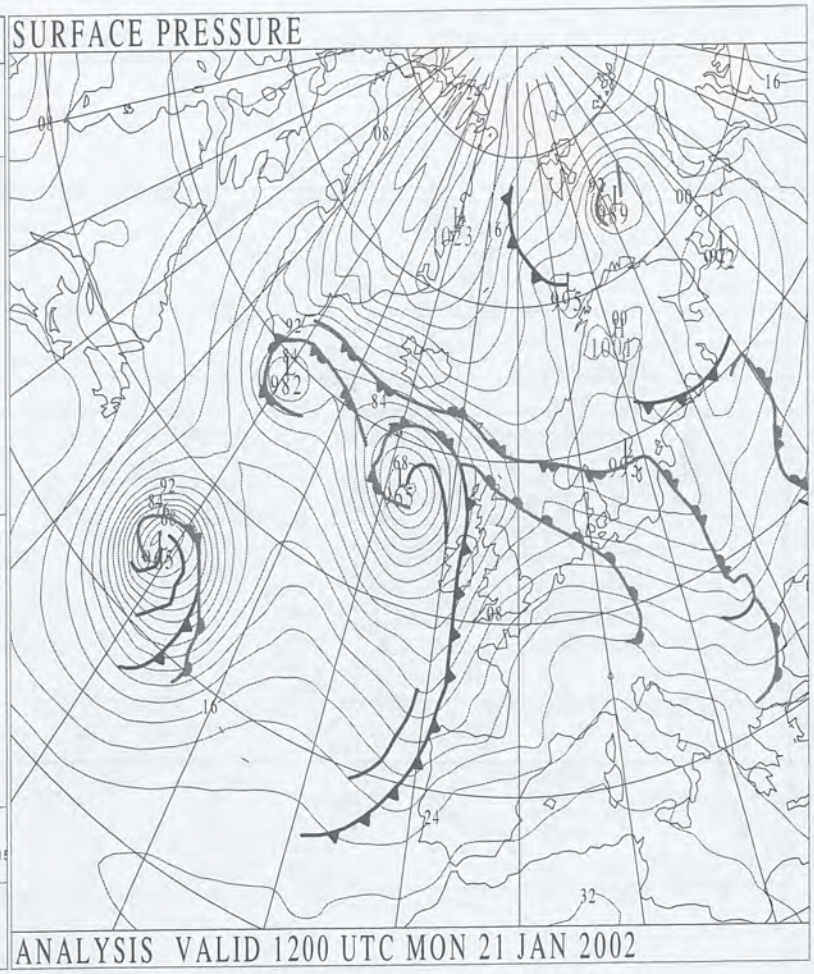

Crown Copyright 2002, All Rights Reserved

SURFACE REPORTS

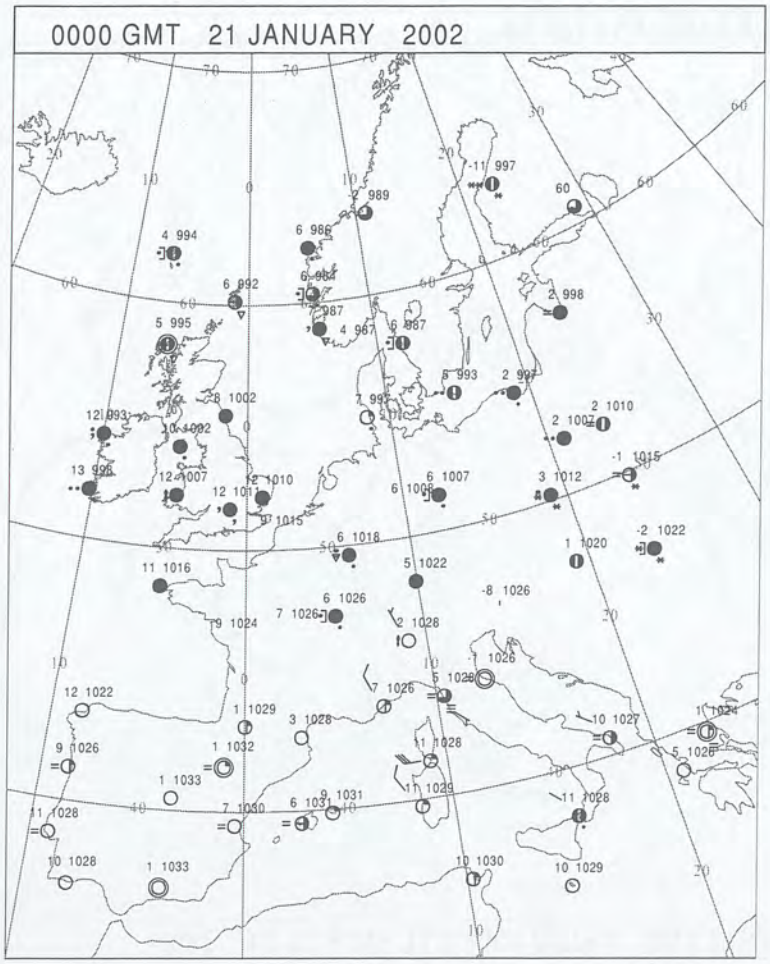

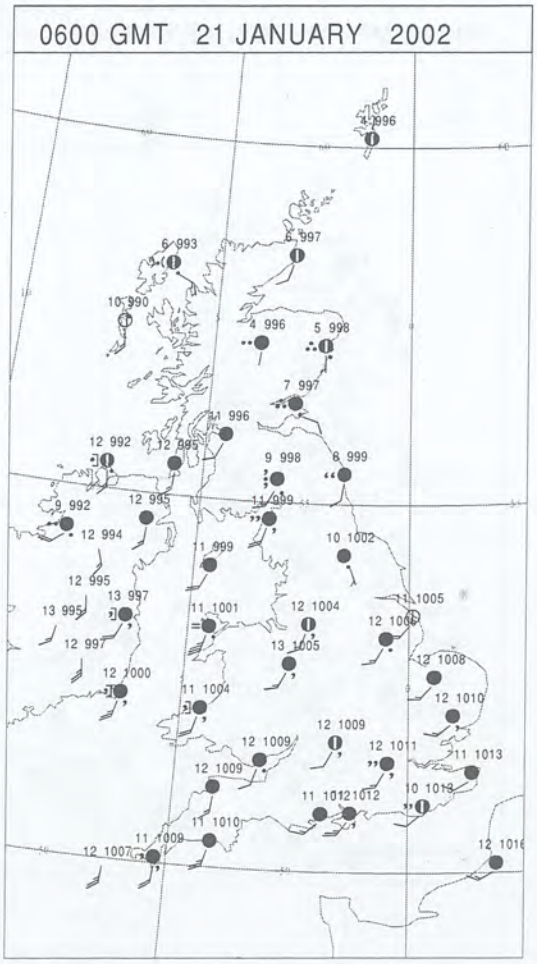

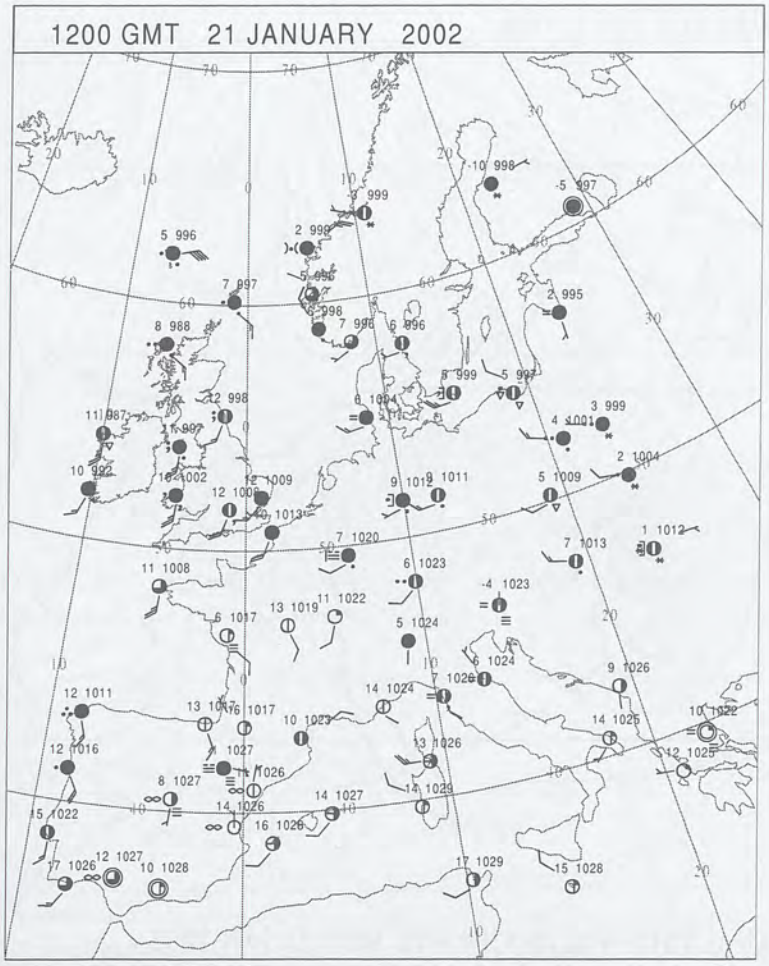

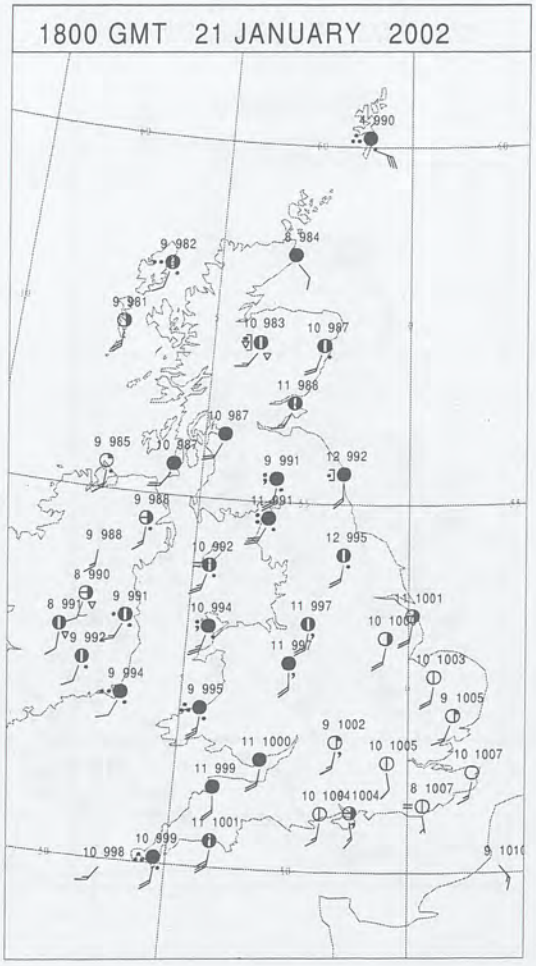

Crown Copyright 2002, All Rights Reserved

SIGNIFICANT WEATHER

Summary of UK Weather for Monday 21 January 2002.

The night was cloudy in most areas and mild, with rain, heavy at times, affecting much of Scotland with lighter and much more patchy rain and drizzle elsewhere. During the day Scotland remained mostly cloudy with further rain at times, heavy in the west, though drier and clearer weather did spread across later with showers in the evening. In Northern Ireland there was occasional rain with clearer conditions for the late afternoon and early evening, though further showers arrived later. In England and Wales there was a lot of cloudy, dry weather during the day with only patchy light rain in exposed places. Sunny spells developed across parts of the southeast by afternoon. Rain reached Wales and the southwest late afternoon and spread slowly east to stretch from Northeast England to Central Southern England by late evening. Another blustery day, with strong easterly winds in the Northern Isles and strong southwest winds elsewhere. A gust of 61kt was recorded at Capel Curig.

There were near normal temperatures in the far north, otherwise it was another very mild or exceptionally mild day.

EXTREMES

Highest Maximum:
14.3 Newcastle W.C., Tyne & Wear
Lowest Maximum:
7.1 Lerwick, Shetland
Lowest Minimum:
2.8 Sella Ness, Shetland
Lowest Grass Minimum:
-1.8 Aboyne, Aberdeenshire
Most Rain:
30.0 Tulloch Bridge, Inverness-Shire
Most Sun:
6.6 Jersey Airport, Jersey

Crown Copyright 2002, All Rights Reserved

Monday 21 January 2002

DAILY CLIMATE DATA

21 JANUARY 2002 MIN TEMPERATURE IN CELSIUS

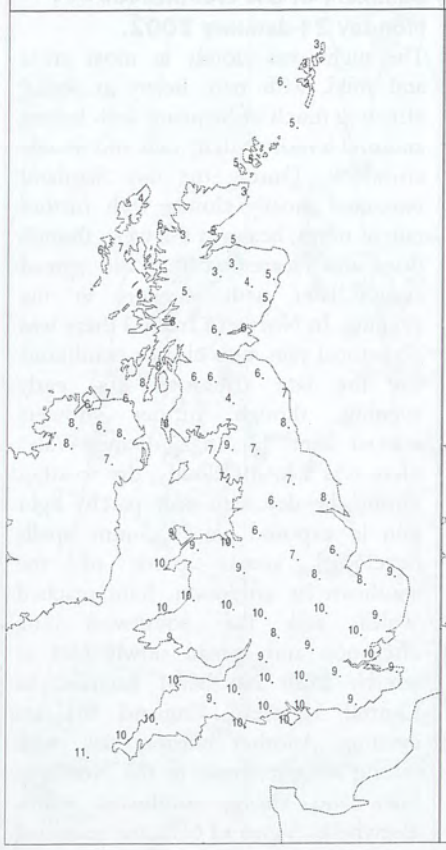

21 JANUARY 2002 MAX TEMPERATURE IN CELSIUS

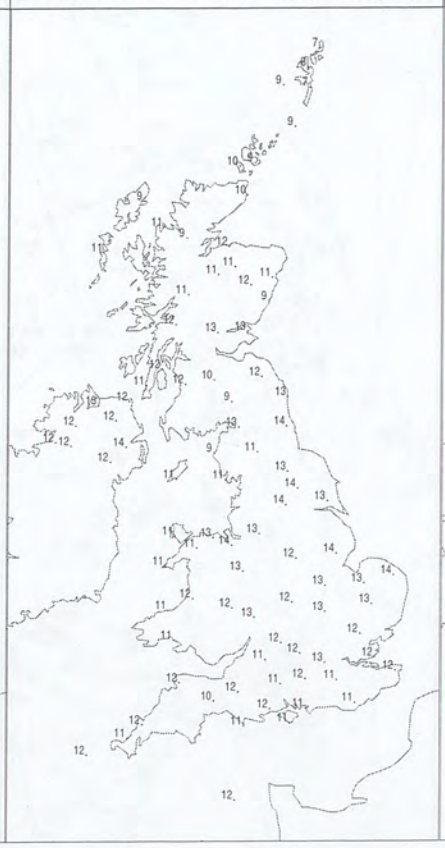

21 JANUARY 2002 SUNSHINE HOURS

21 JANUARY 2002 RAINFALL NIGHT-TIME MM

X = TRACE

21 JANUARY 2002 RAINFALL DAY-TIME MM

X = TRACE

DAILY WEATHER SUMMARY

NO SNOW

Crown Copyright 2002, All Rights Reserved

DAILY WEATHER SUMMARY

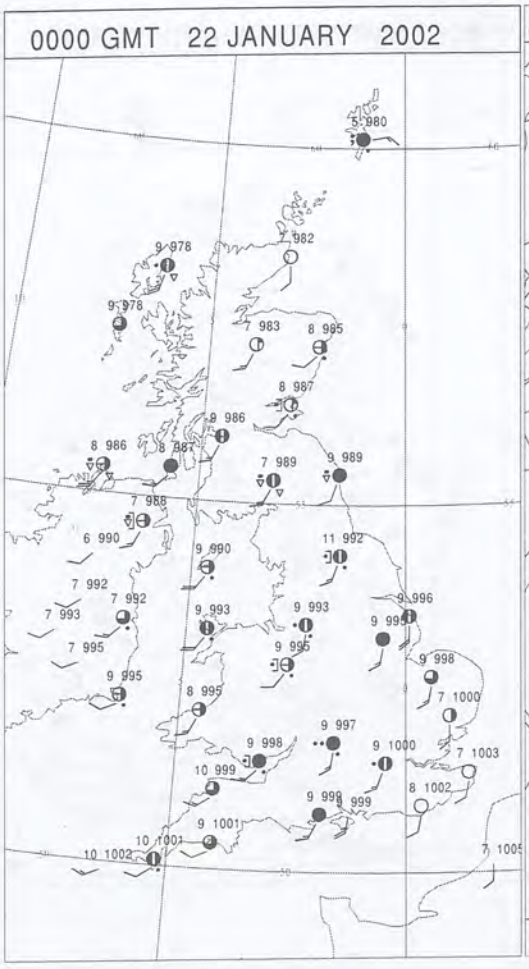

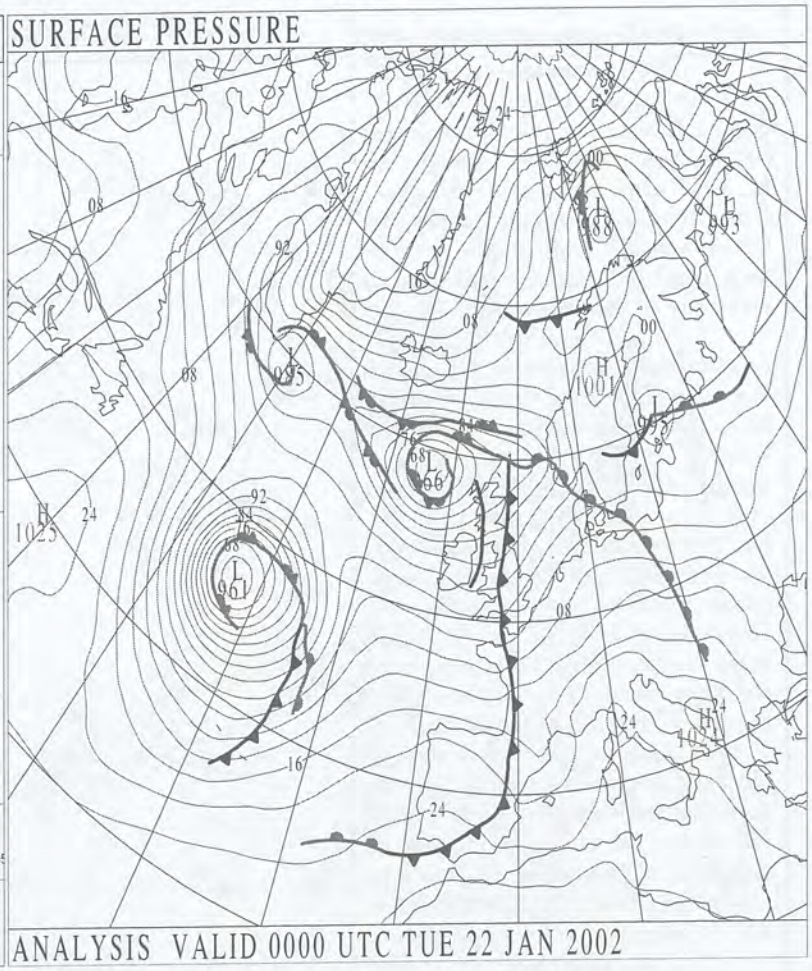

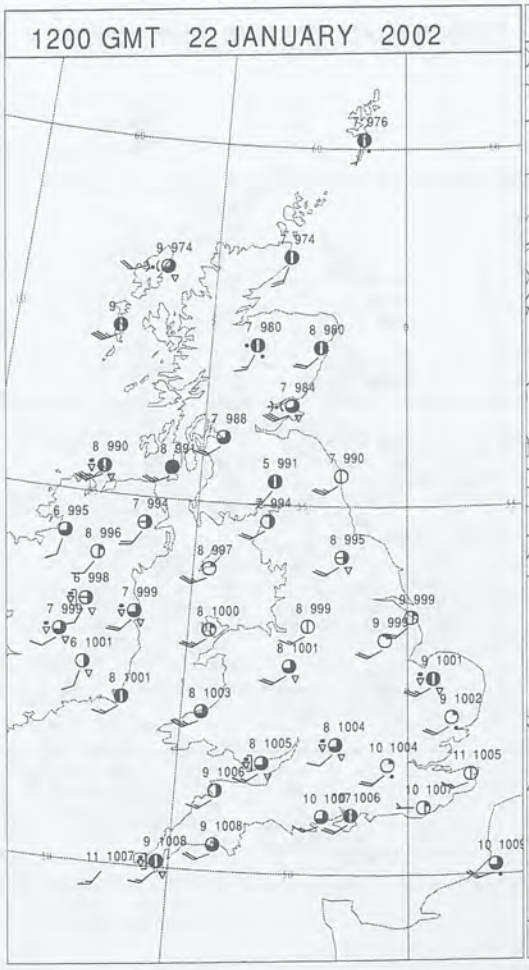



Crown Copyright 2002, All Rights Reserved

SURFACE REPORTS

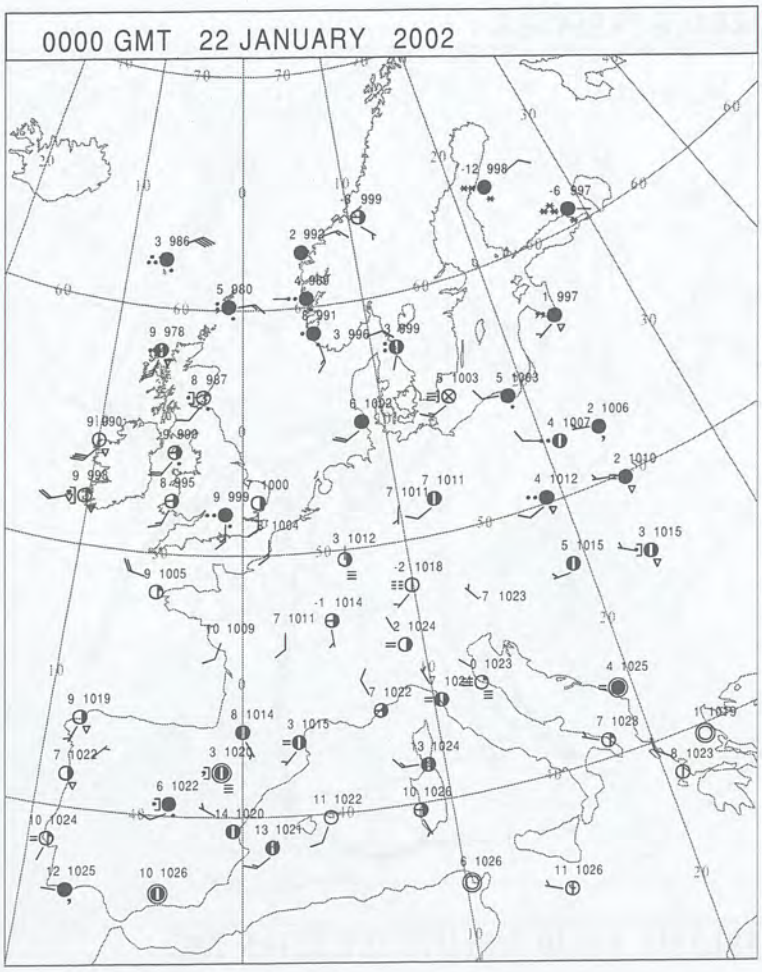

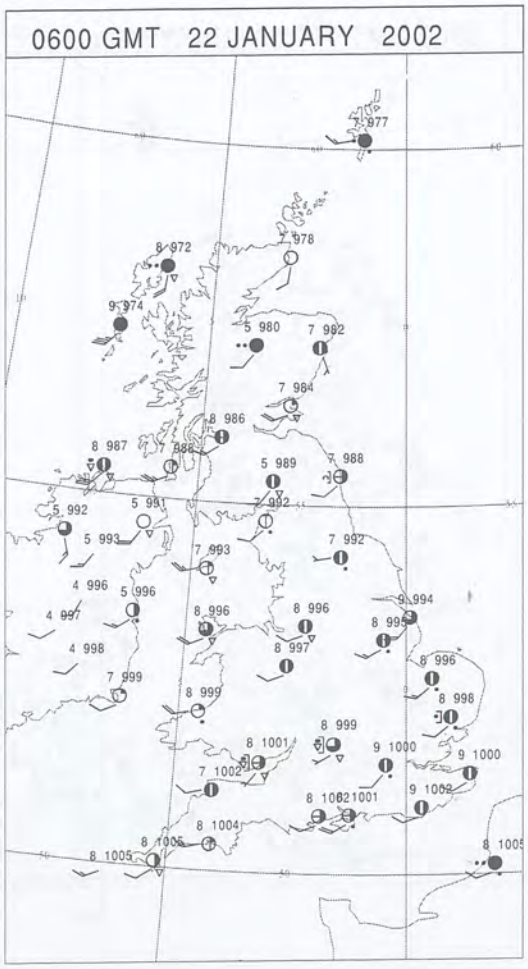

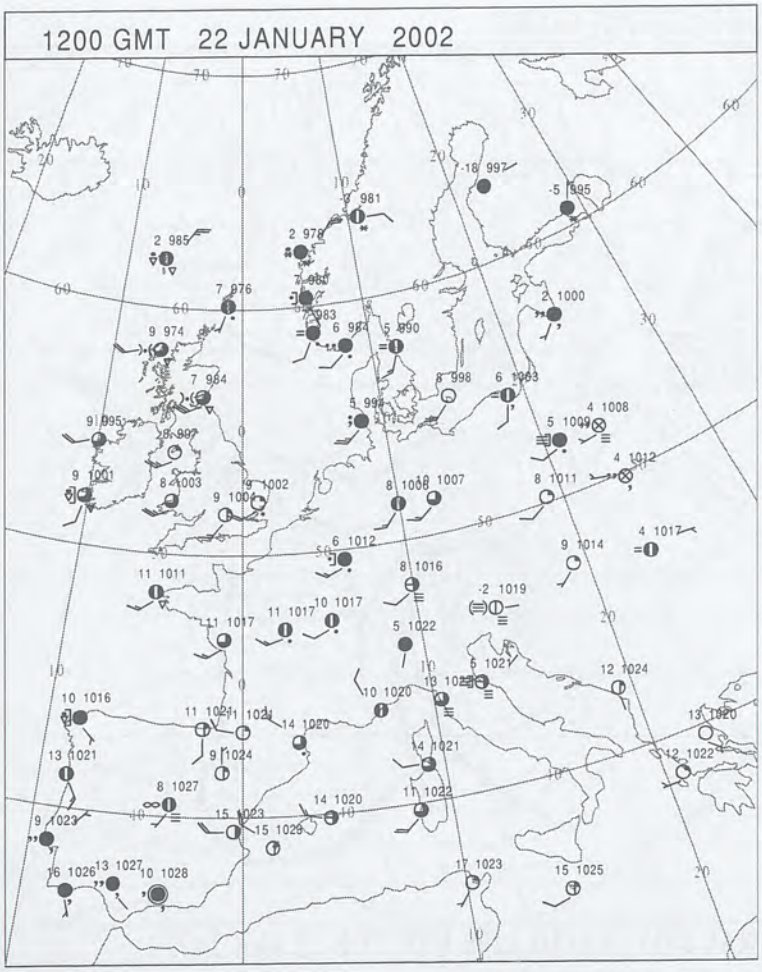

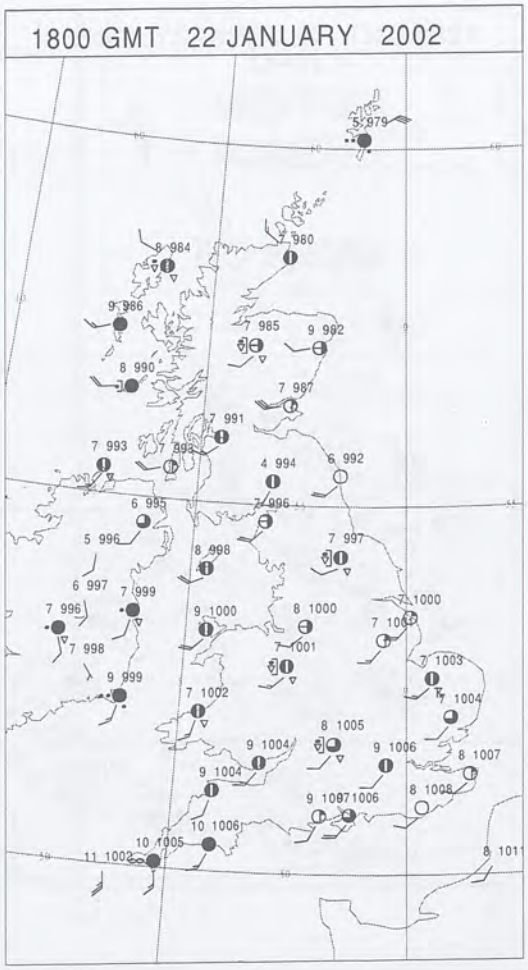

Crown Copyright 2002, All Rights Reserved

SIGNIFICANT WEATHER

Summary of UK Weather for Tuesday 22 January 2002.

A band of mainly light rain lying north/south across England moved east during the night, clearing East Anglia by dawn. Another band of heavier, showery rain followed across western parts of the UK, but it tended to peter out as it transferred east. Rain had spread across much of northwest Scotland by daybreak.

During the morning rain and showers continued across northern and western Scotland. Elsewhere there was a good deal of dry weather, but showers affected the southern half of England and Wales. Some of these were heavy and there were reports of hail and thunder across Norfolk. The afternoon saw more unsettled weather across north and west Scotland, but elsewhere there were good sunny spells in many parts, the best of these in northwest England, although showers continued to drift east across southern areas of the UK. During the evening light rain spread across Wales and parts of southwest England. It was a windy day with fresh to strong west or southwest winds and local gales across Scotland. Temperatures were generally in the mild or very mild categories.

EXTREMES

Highest Maximum:
11.8 Scilly: St Marys Air, Isles Of Scilly
Lowest Maximum:
6.8 Baltasound, Shetland
6.8 Eskdalemuir, Dumfriesshire
Lowest Minimum:
2.8 Baltasound, Shetland
Lowest Grass Minimum:
-0.9 Tain Range, Ross & Cromarty
Most Rain:
25.0 Loch Glascarnoch, Ross & Cromarty
Most Sun:
6.4 Waddington, Lincolnshire

Crown Copyright 2002, All Rights Reserved

Tuesday 22 January 2002

DAILY CLIMATE DATA

22 JANUARY 2002 MIN TEMPERATURE IN CELSIUS

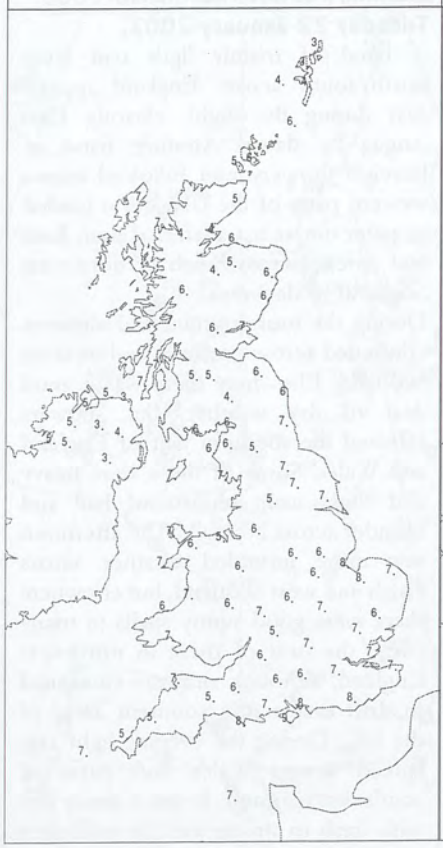

22 JANUARY 2002 MAX TEMPERATURE IN CELSIUS

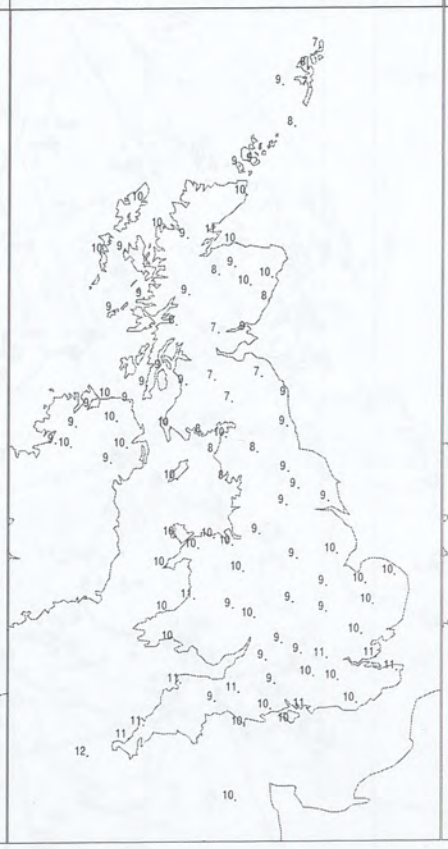

22 JANUARY 2002 SUNSHINE HOURS

22 JANUARY 2002 RAINFALL NIGHT-TIME MM

X = TRACE

22 JANUARY 2002 RAINFALL DAY-TIME MM

X = TRACE

DAILY WEATHER SUMMARY

NO SNOW

Crown Copyright 2002, All Rights Reserved

DAILY WEATHER SUMMARY

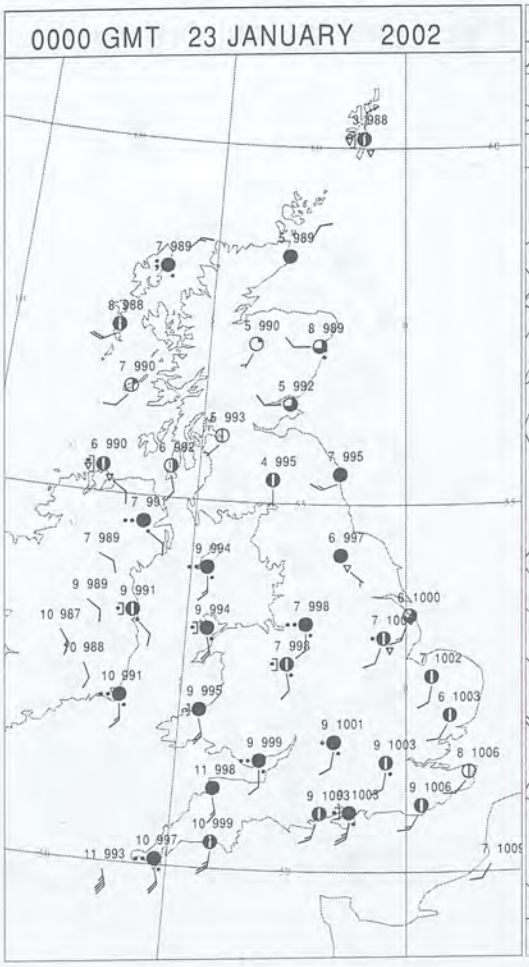

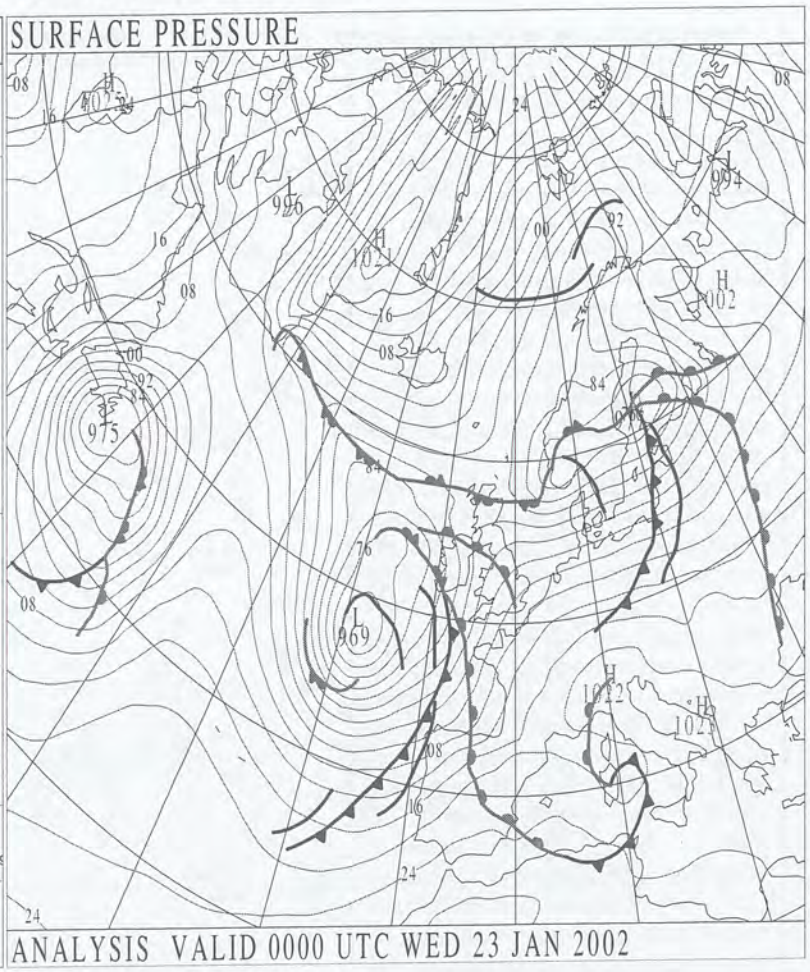

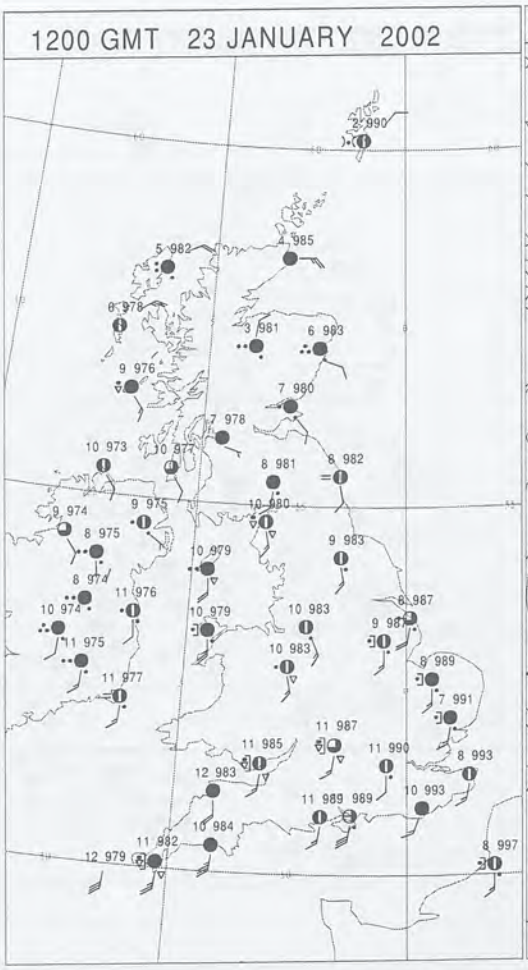

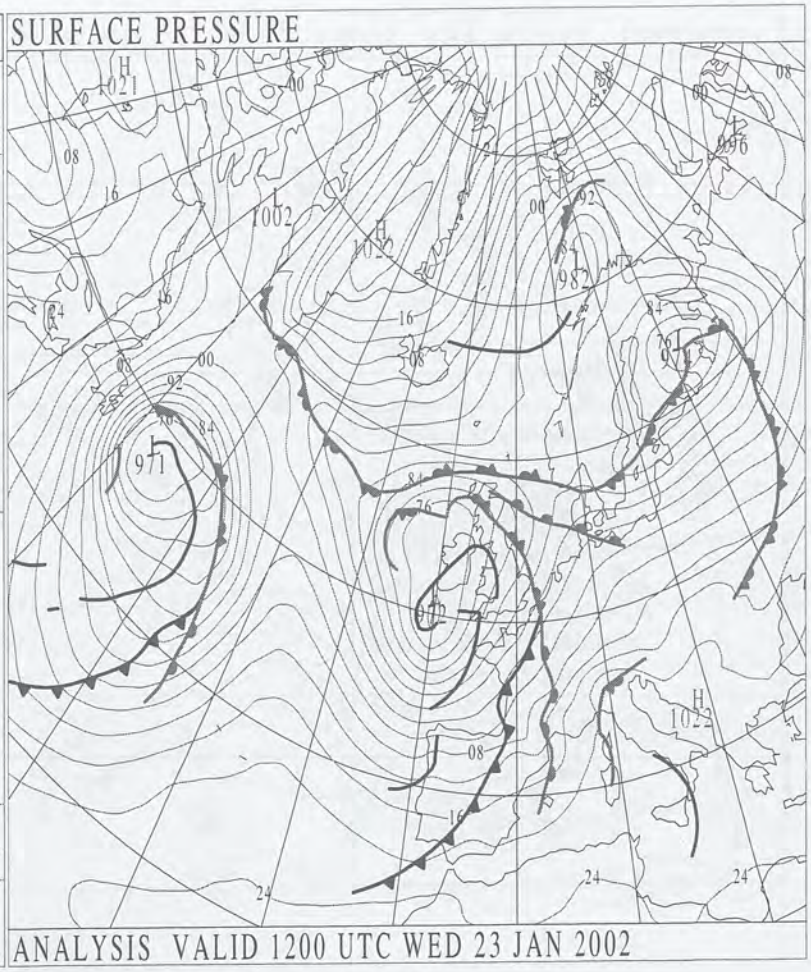

Crown Copyright 2002, All Rights Reserved

SURFACE REPORTS

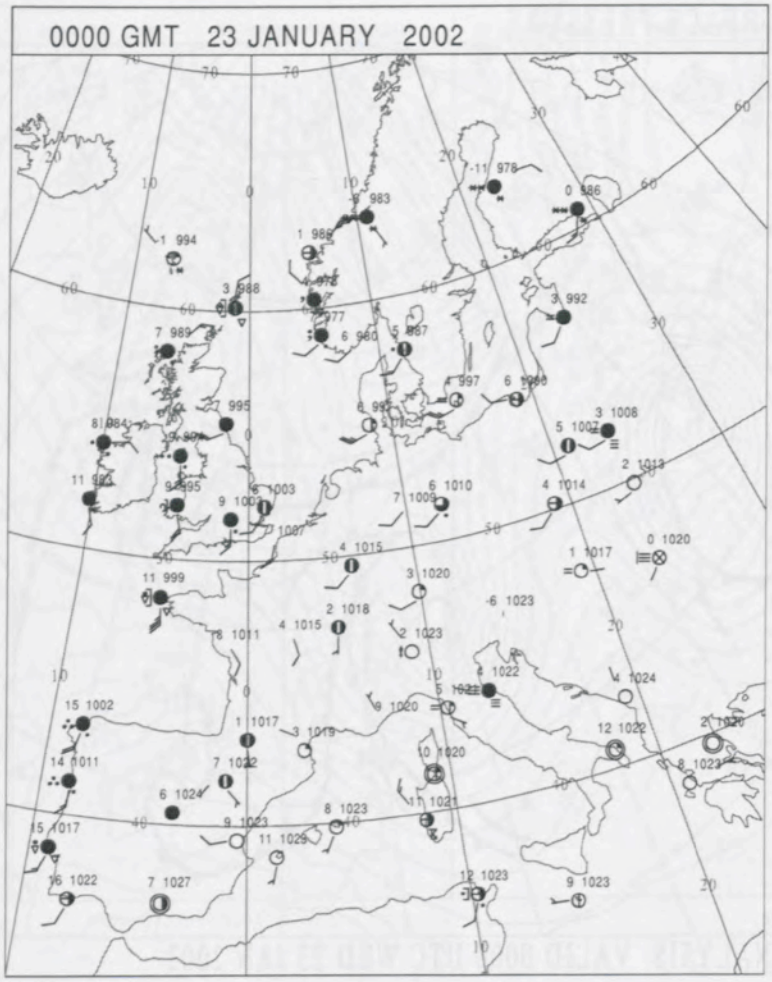

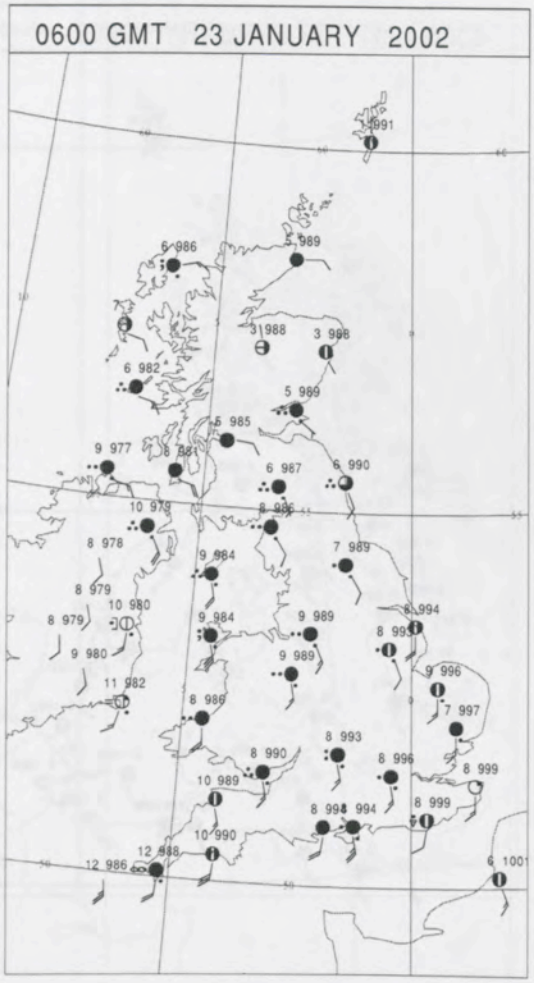

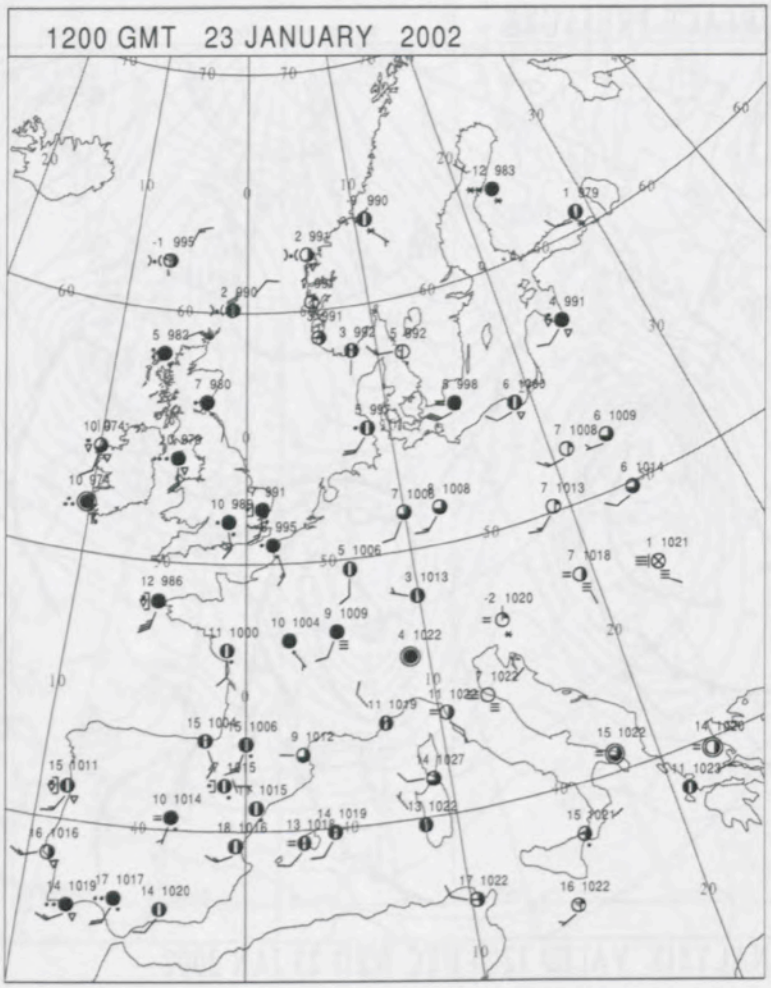

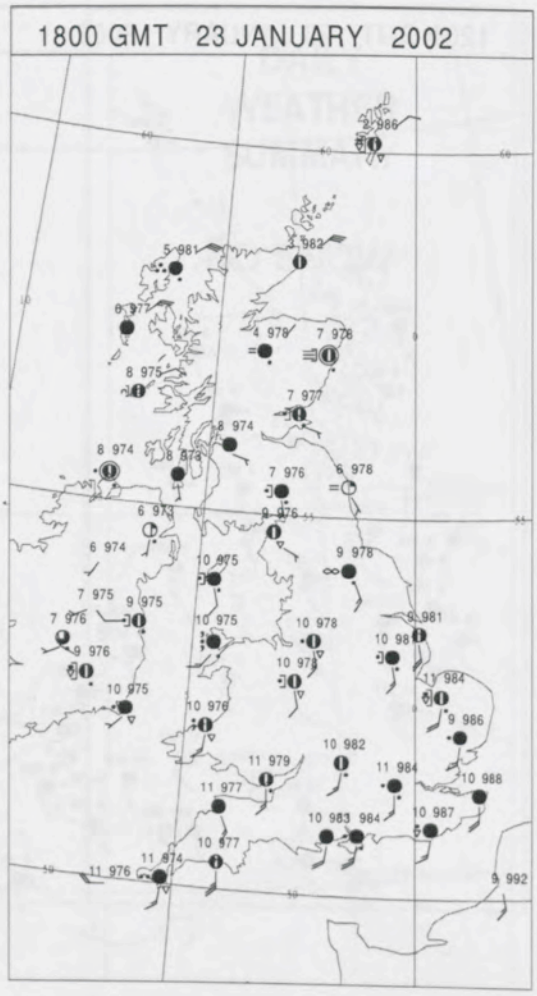

Crown Copyright 2002, All Rights Reserved

SIGNIFICANT WEATHER

Summary of UK Weather for Wednesday 23 January 2002.

Outbreaks of rain extended northeast across the UK during the night accompanied by strong southerly winds. The rain was moderate or heavy at times, especially across Northern Ireland, Wales, northern England and southern Scotland, but by dawn it had turned more showery across much of the southwestern half of the UK.

During the morning the rain continued to edge northeast across Scotland and eastern England, followed by showers already across southwestern parts blown in on the still strong south to southwesterly wind. Some of these showers proved to be heavy at times. In between the showers there were bright or sunny intervals, the best of these in Hampshire, but the sunshine was generally in short supply. During the afternoon the rain was confined to northern Scotland with bands of showers elsewhere. One in particular gave heavy rain over south Wales and the Midlands and another over Northern Ireland and western Scotland. Meanwhile, rain turned to sleet in the northern isles.

Temperatures were in the mild or very mild categories, except in the far north where it was a cold day.

EXTREMES

Highest Maximum:
12.4 Scilly: St Marys Air, Isles Of Scilly
Lowest Maximum:
3.4 Lerwick, Shetland
3.4 Sella Ness, Shetland
Lowest Minimum:
-0.7 Baltasound, Shetland
Lowest Grass Minimum:
-3.0 Baltasound, Shetland
Most Rain:
31.4 Strathallan Airfield, Perthshire (In Taysi
Most Sun:
3.3 Jersey Airport, Jersey

Crown Copyright 2002, All Rights Reserved

Wednesday 23 January 2002

DAILY CLIMATE DATA

23 JANUARY 2002 MIN TEMPERATURE IN CELSIUS

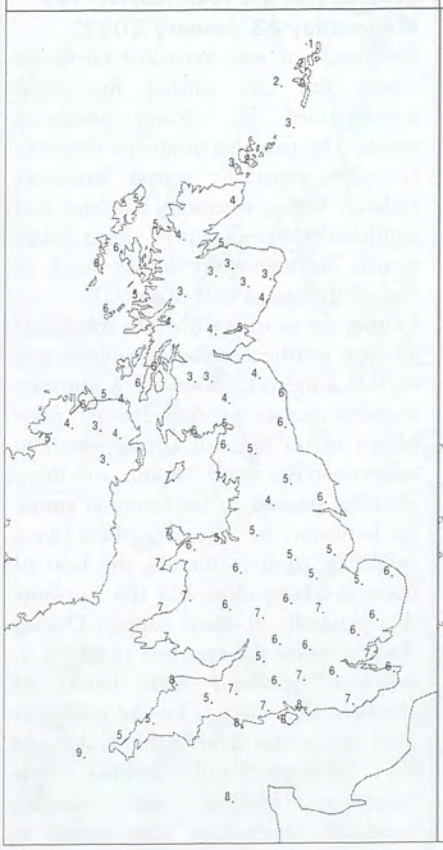

23 JANUARY 2002 MAX TEMPERATURE IN CELSIUS

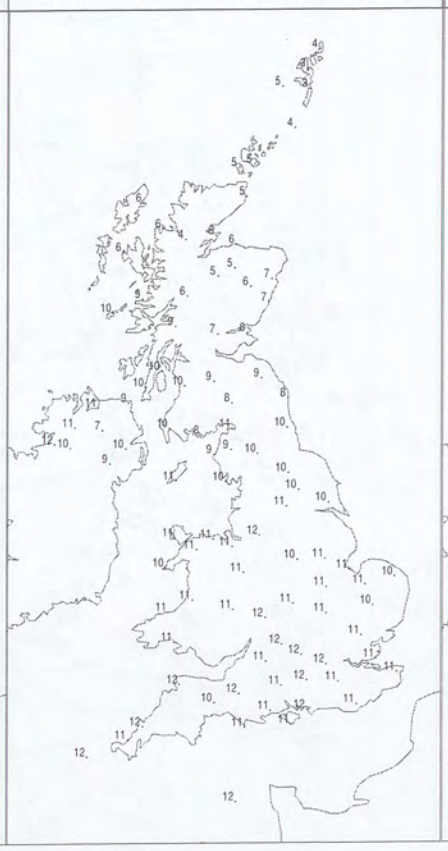

23 JANUARY 2002 SUNSHINE HOURS

23 JANUARY 2002 RAINFALL NIGHT-TIME MM

X = TRACE

23 JANUARY 2002 RAINFALL DAY-TIME MM

X = TRACE

DAILY WEATHER SUMMARY

NO SNOW

Crown Copyright 2002, All Rights Reserved

DAILY WEATHER SUMMARY

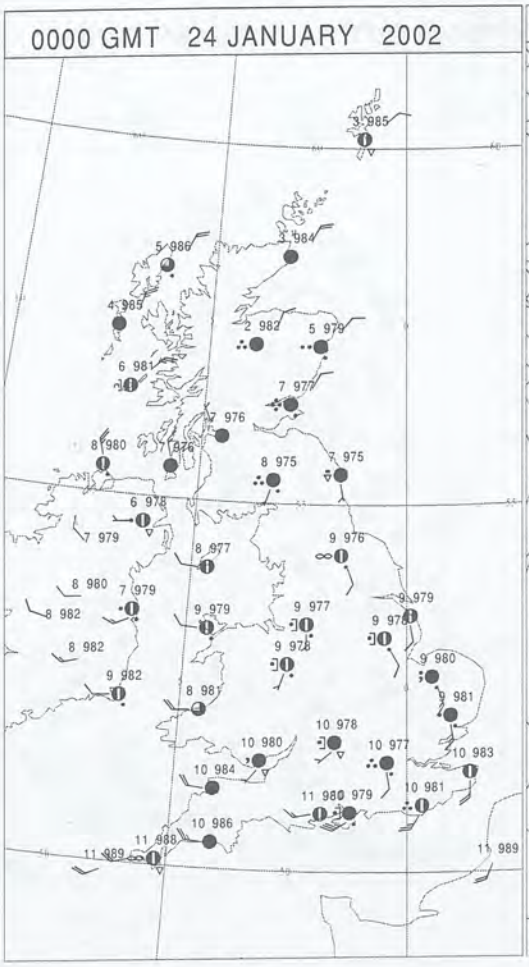



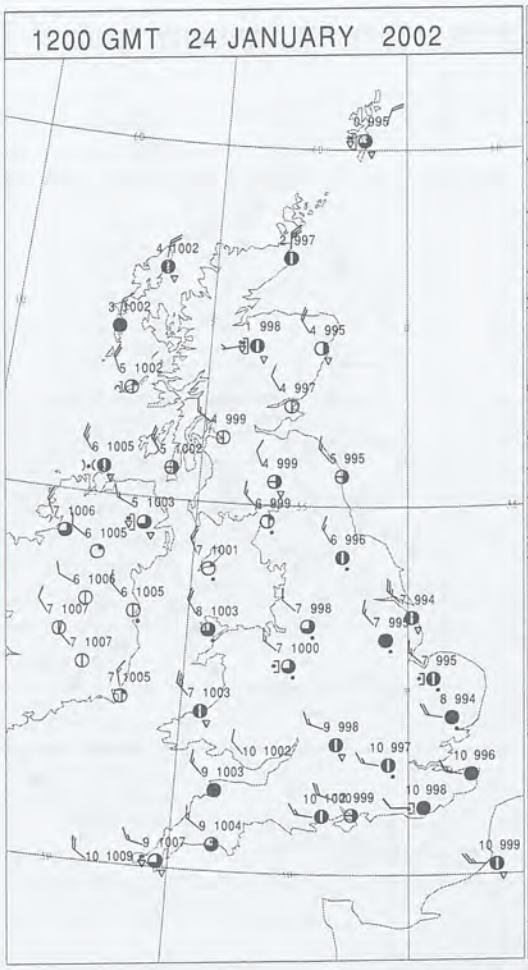



Crown Copyright 2002, All Rights Reserved

SURFACE REPORTS

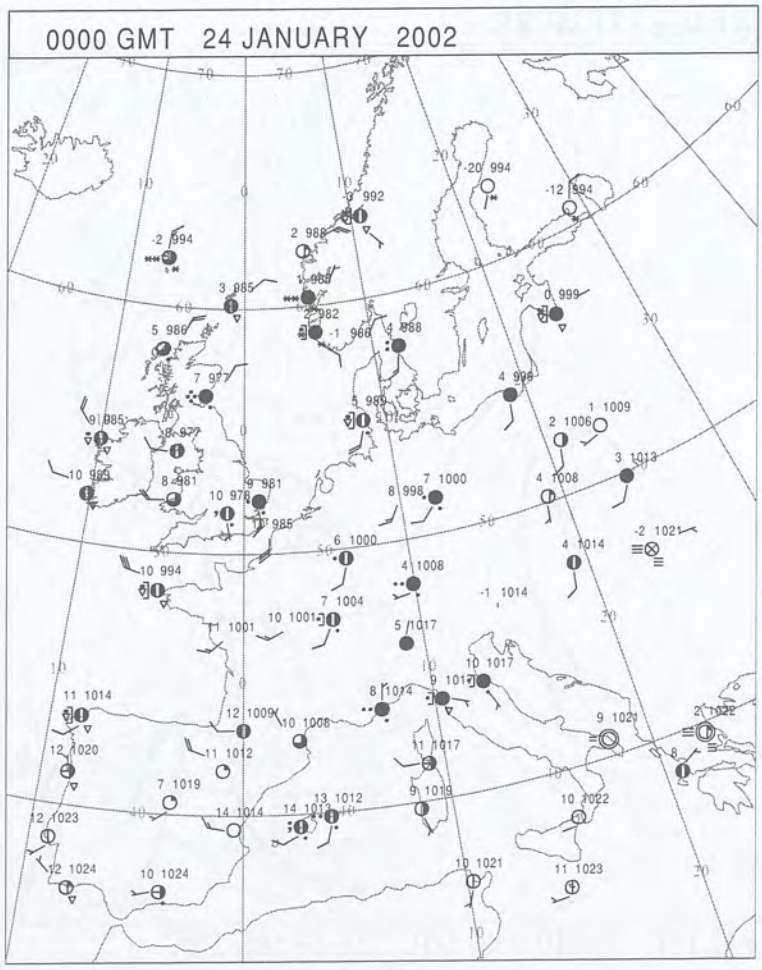

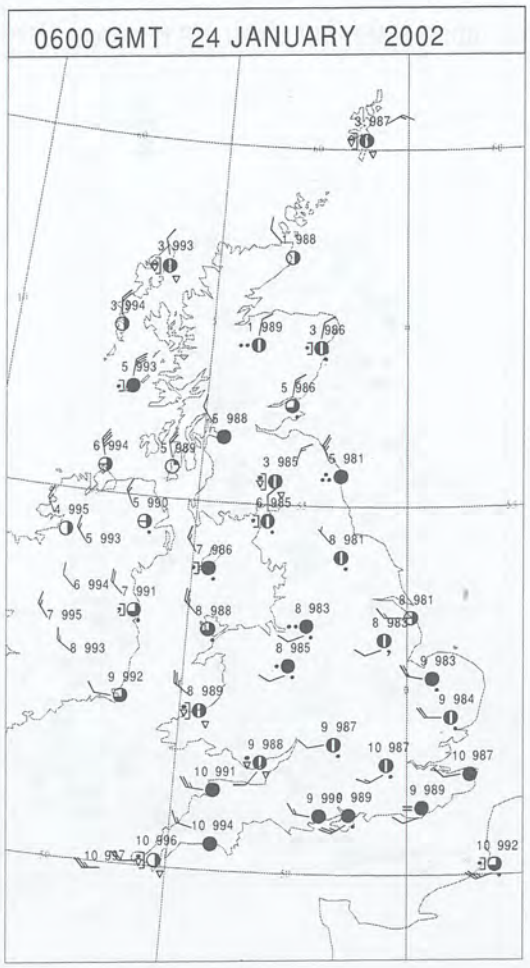

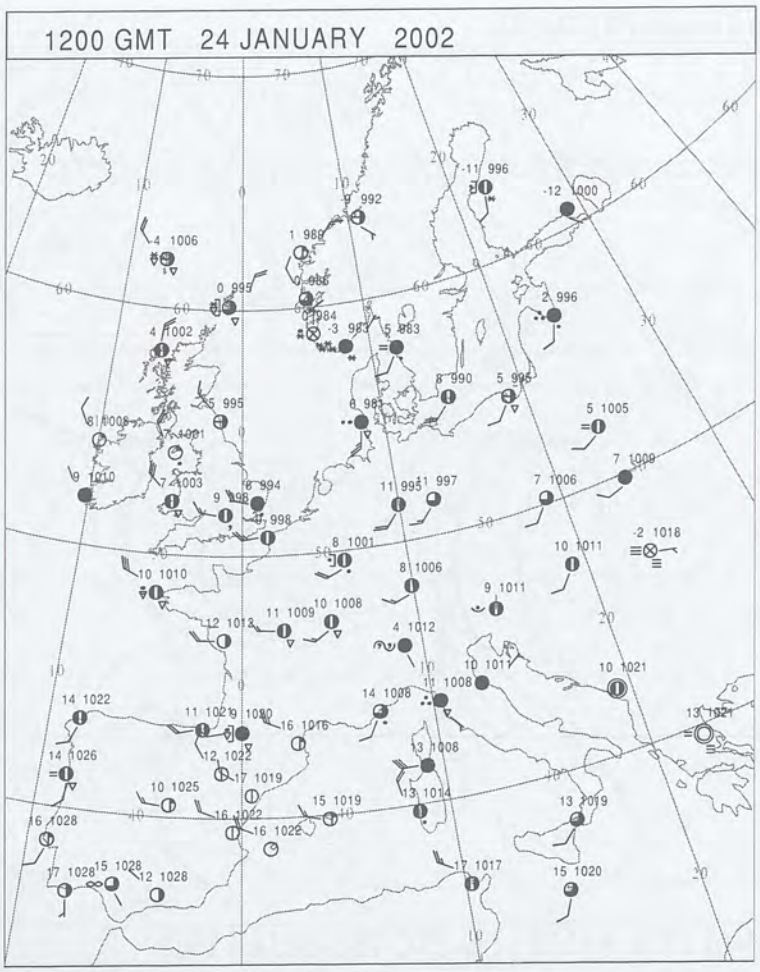

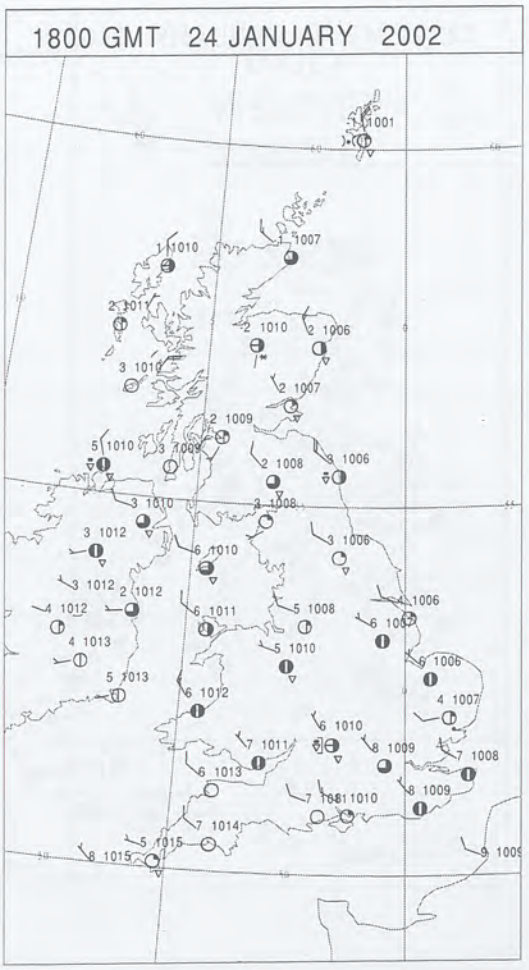

Crown Copyright 2002, All Rights Reserved

SIGNIFICANT WEATHER

Summary of UK Weather for Thursday 24 January 2002.

Wales and southwest England had a mainly cloudy night with scattered showers. The remainder of England was cloudy with occasional rain and drizzle. Langdon Bay, Kent reported at gust of 58 knots in the early hours. Northern Ireland was mostly dry and cloudy. Much of central and eastern Scotland was cloudy with outbreaks of rain, with some heavy bursts especially in Fife. The far west and north of Scotland had clear intervals and scattered showers, with hail showers across Shetland.

Most of England, Wales and Northern Ireland were cloudy with patchy rain or showers. There were some sunny intervals around, especially for the sheltered parts of south and southwest England and the Channel Islands. The rain over central and eastern Scotland gradually moved away to the southeast. Much of Scotland then had a day of sunny periods and wintry showers.

Many areas of the UK had a dry evening with clear intervals and partly cloudy skies. A frost developed widely over Scotland.

It was rather cold over central and northeast Scotland but very mild across southern England and the Channel Islands.

EXTREMES

Highest Maximum:
12.0 Thorney Island, West Sussex
Lowest Maximum:
0.7 Loch Glascarnoch, Ross & Cromarty
Lowest Minimum:
-1.0 Loch Glascarnoch, Ross & Cromarty
Lowest Grass Minimum:
-2.8 Loch Glascarnoch, Ross & Cromarty
Most Rain:
11.0 St Angelo, Fermanagh
Most Sun:
5.1 Saughall, Ayrshire

Crown Copyright 2002, All Rights Reserved

Thursday 24 January 2002

DAILY CLIMATE DATA

24 JANUARY 2002 MIN TEMPERATURE IN CELSIUS

24 JANUARY 2002 MAX TEMPERATURE IN CELSIUS

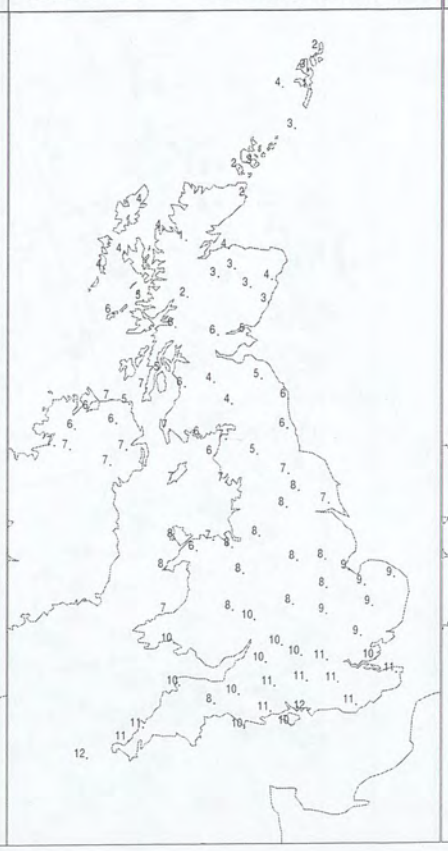

24 JANUARY 2002 SUNSHINE HOURS

24 JANUARY 2002 RAINFALL NIGHT-TIME MM

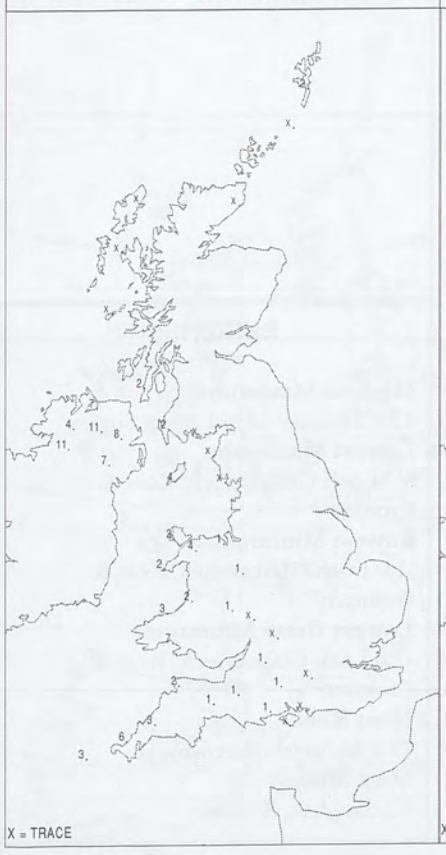

X = TRACE

24 JANUARY 2002 RAINFALL DAY-TIME MM

X = TRACE

DAILY
WEATHER
SUMMARY

NO SNOW

Crown Copyright 2002, All Rights Reserved

DAILY WEATHER SUMMARY

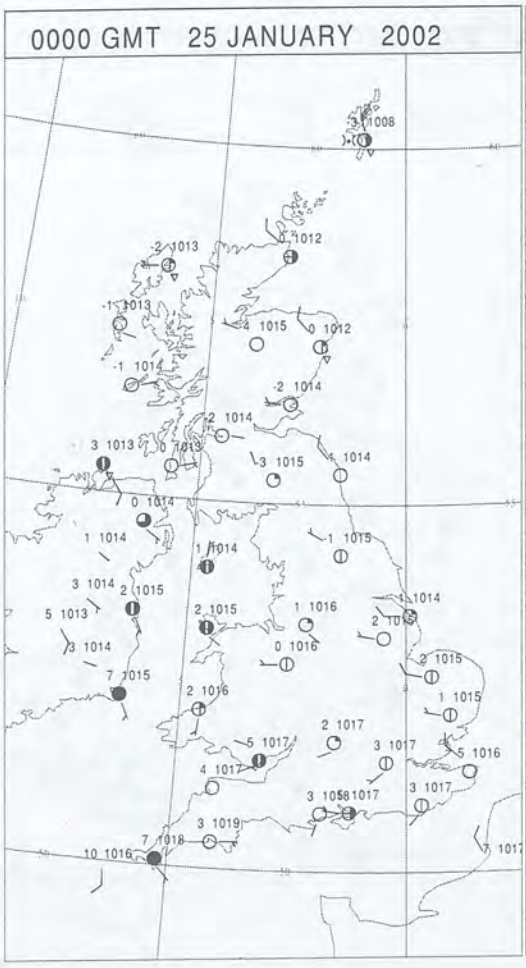

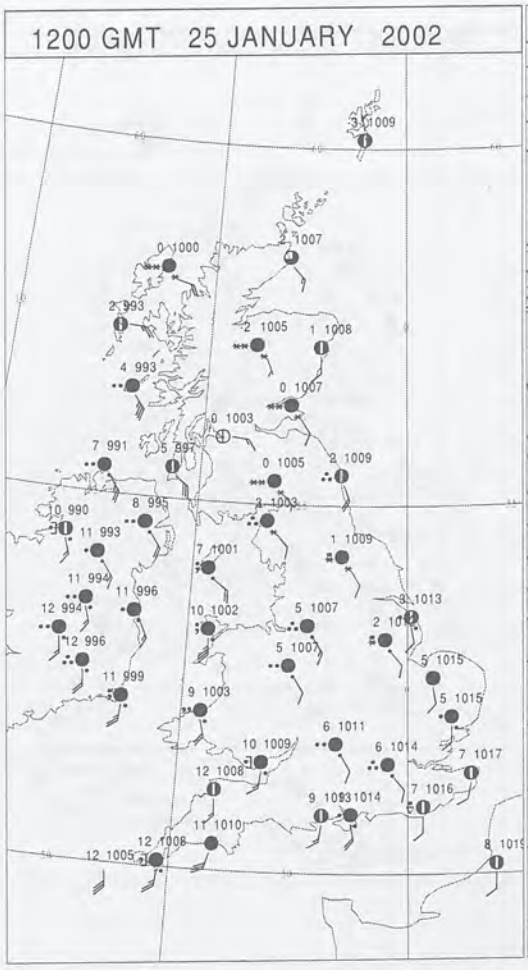



Crown Copyright 2002, All Rights Reserved

SURFACE REPORTS

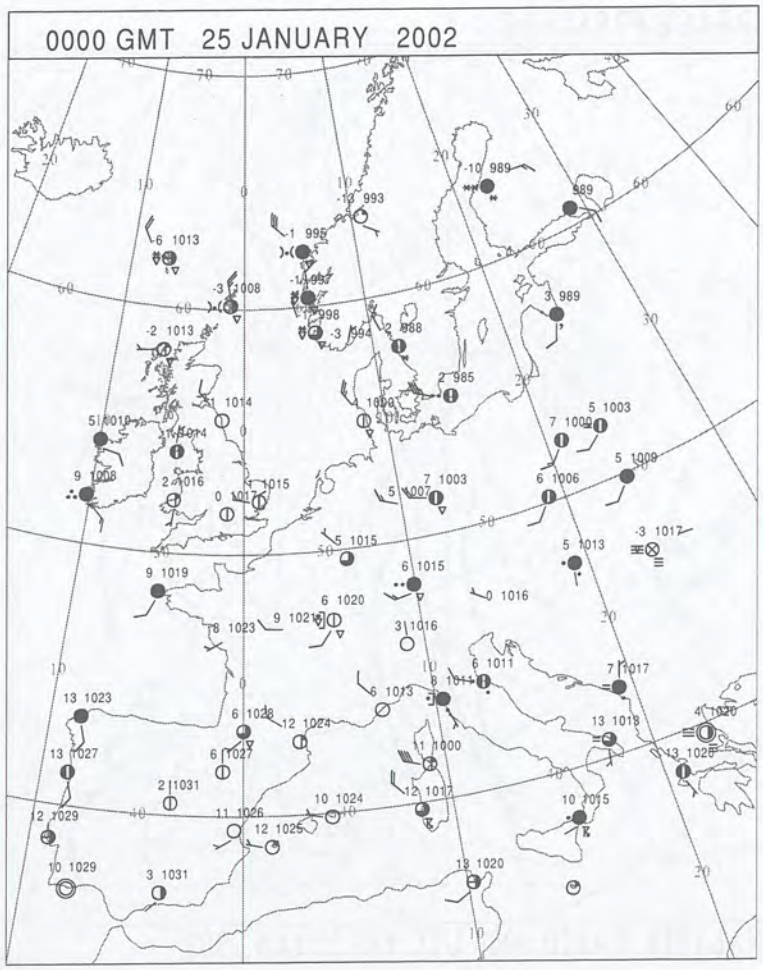

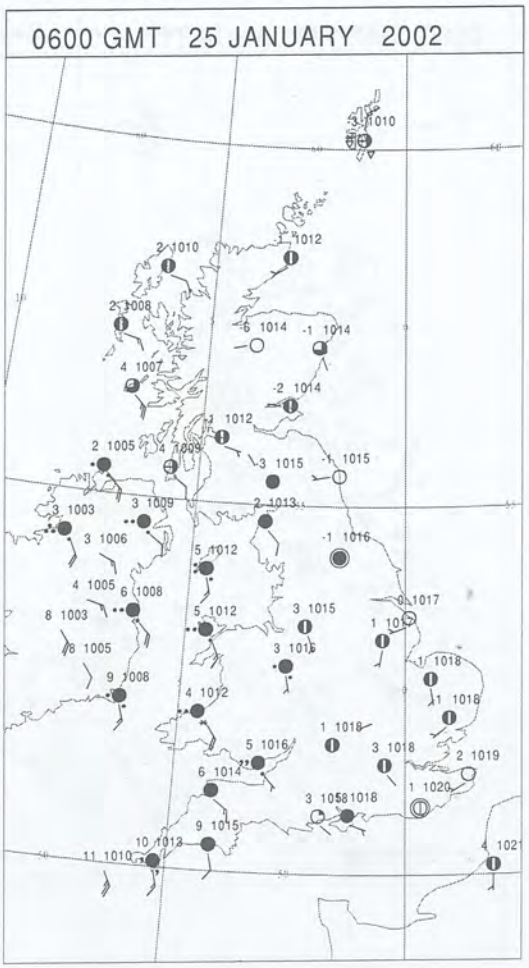

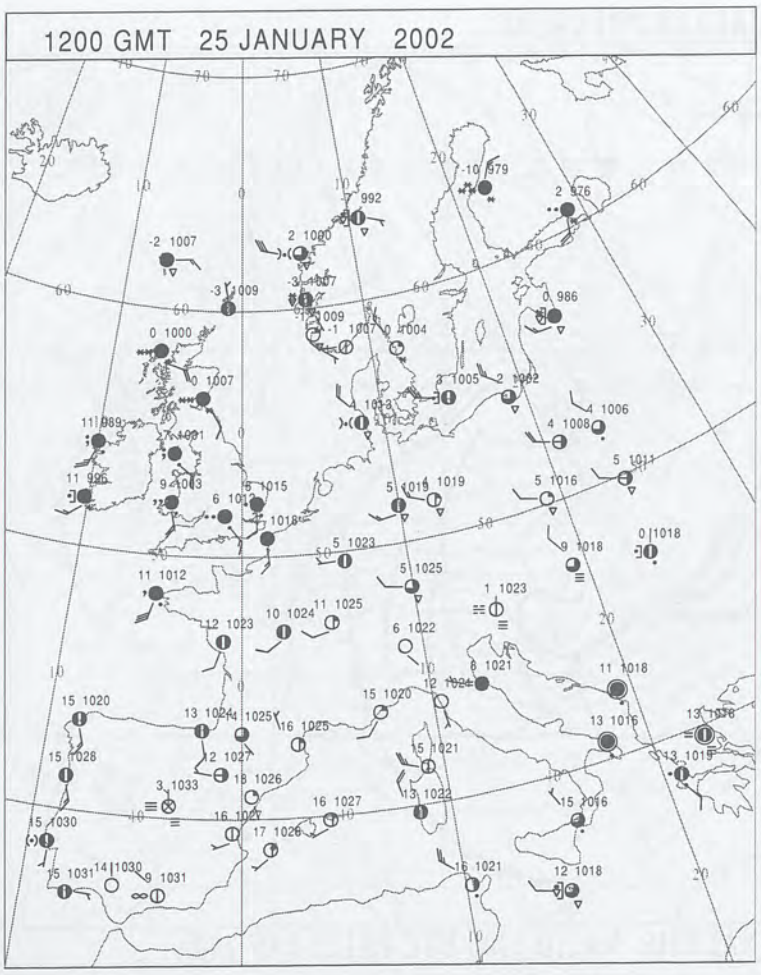

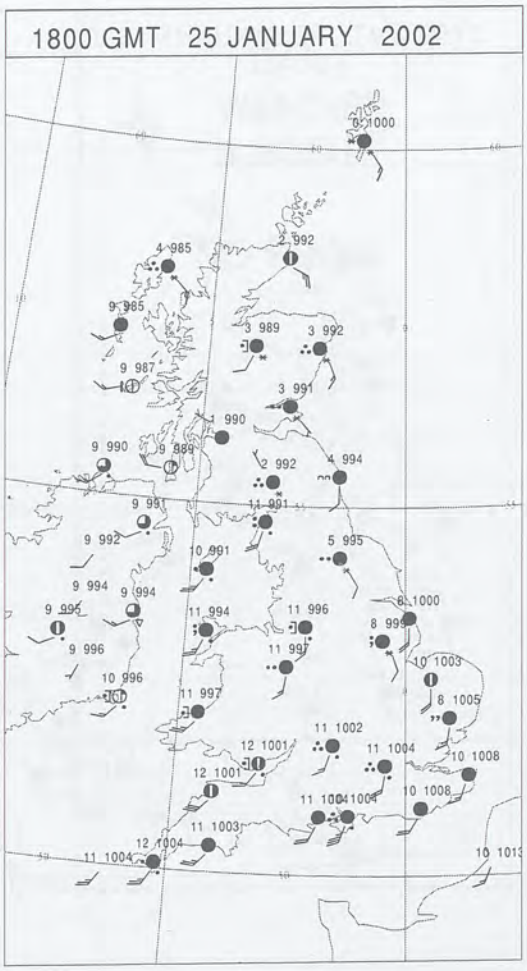

Crown Copyright 2002, All Rights Reserved

SIGNIFICANT WEATHER

Summary of UK Weather for Friday 25 January 2002.

The night started dry with clear spells and partly cloudy skies across much of the United Kingdom, although there were scattered snow showers around the Northern Isles. Frost was widespread across Scotland and localised across Northern Ireland, England and eastern Wales. Thickening cloud layers moved northeast to bring occasional rain to southwest England, Wales, Northern Ireland and parts of central England later.

The rain and drizzle continued northeast but fell as snow for several hours across northern England and much of Scotland, including the Isle of Skye and the Outer Hebrides. Snow fell widely across Scotland, away from the southwest, during the afternoon, before turning to rain in all areas later. Further areas of showery rain followed from the southwest, which became heavy in places and thundery in Cornwall.

It was a windy day with a gust of 58kn at Capel Curig, Gwynedd, during the mid afternoon. Other gusts over 50kn were reported around the Outer Hebrides and along the south coast of England.

It was rather cold over parts of Scotland but very mild across Wales and southern England.

EXTREMES

Highest Maximum:
13.3 Chivenor, Devon
Lowest Maximum:
2.4 Baltasound, Shetland
Lowest Minimum:
-8.1 Loch Glascarnoch, Ross & Cromarty
Lowest Grass Minimum:
-11.4 Tulloch Bridge, Inverness-Shire
Most Rain:
54.0 Capel Curig, Gwynnedd
Most Sun:
0.5 Corgary, Fermanagh

Crown Copyright 2002, All Rights Reserved

DAILY CLIMATE DATA

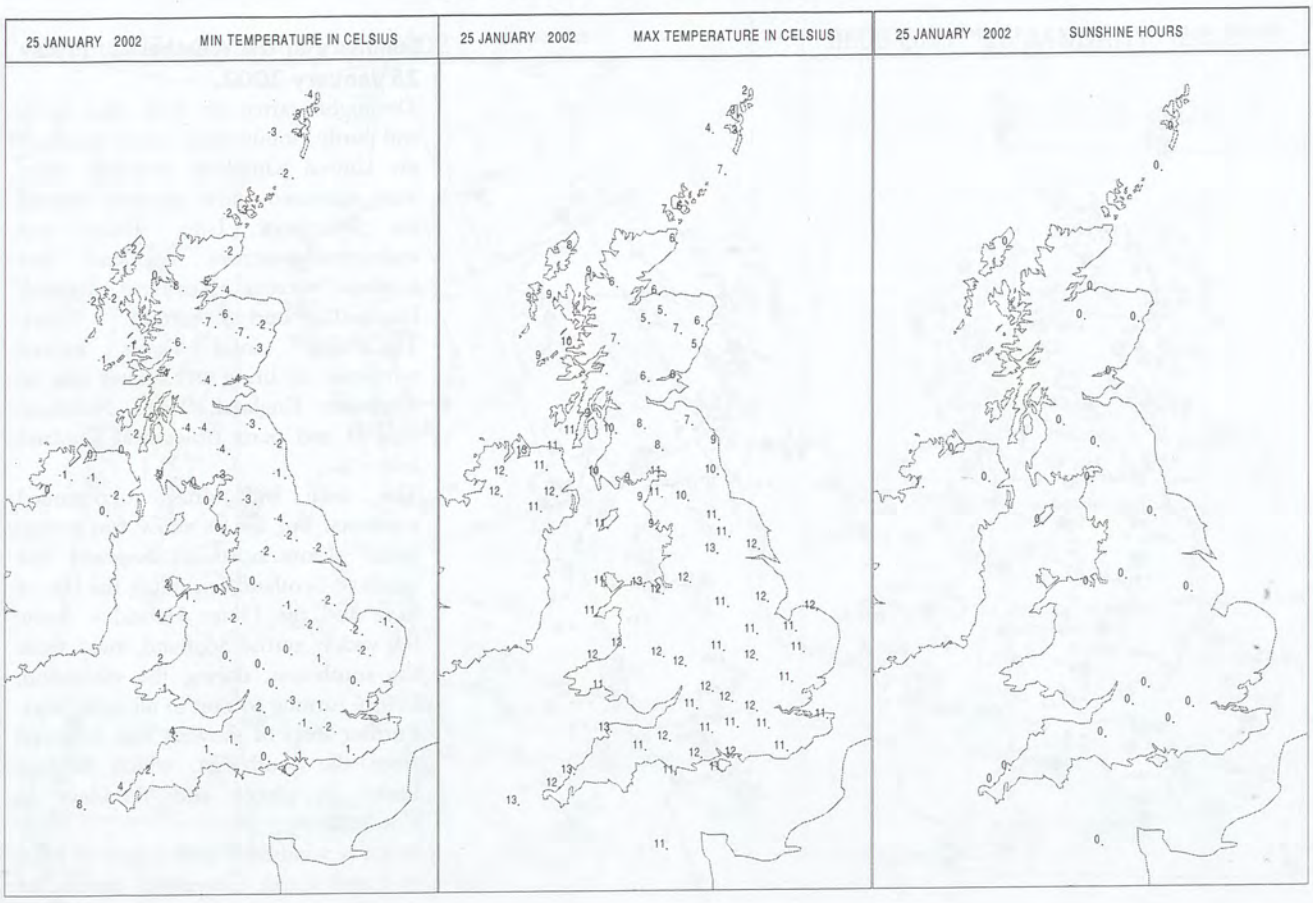

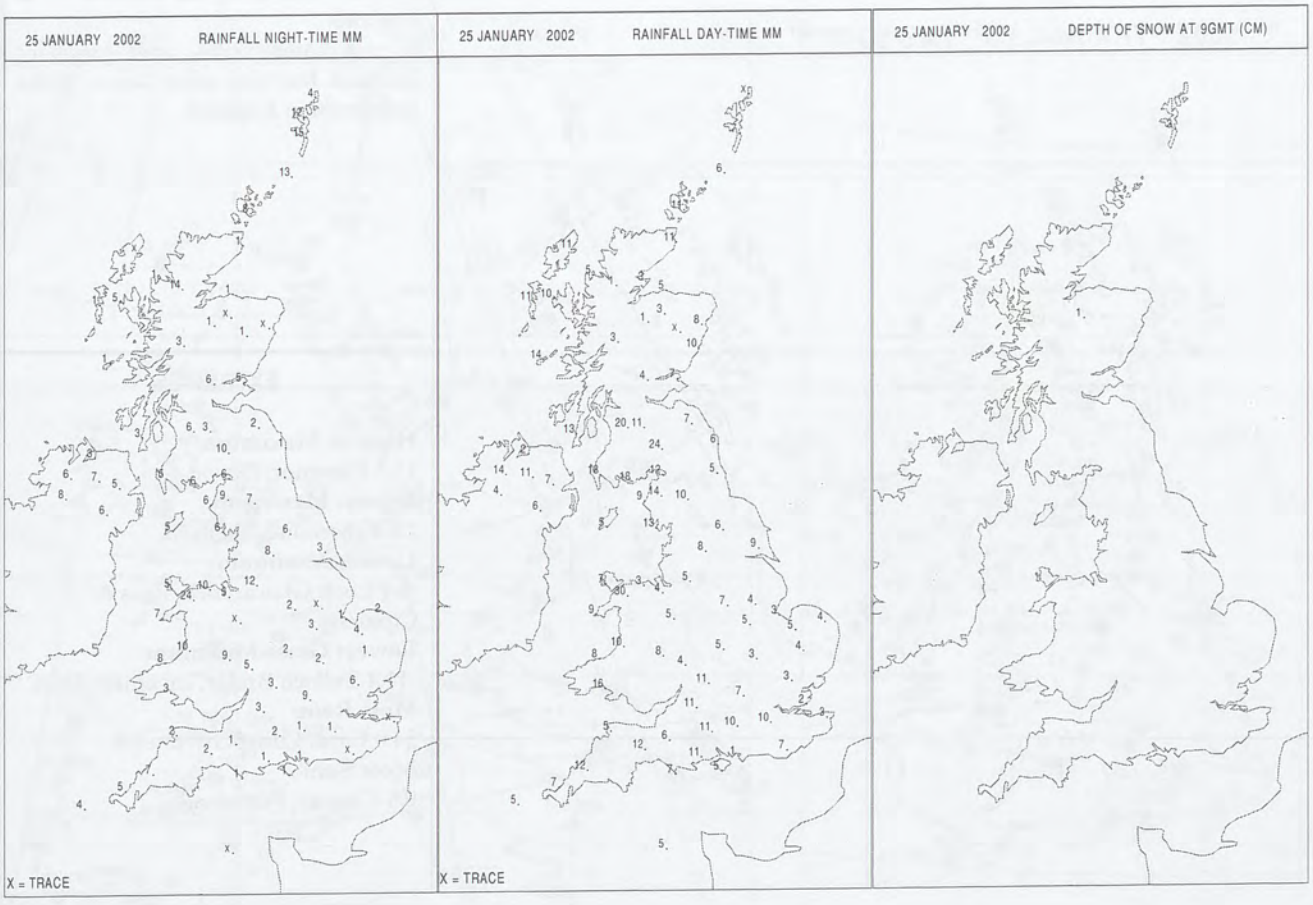

Crown Copyright 2002, All Rights Reserved

DAILY WEATHER SUMMARY

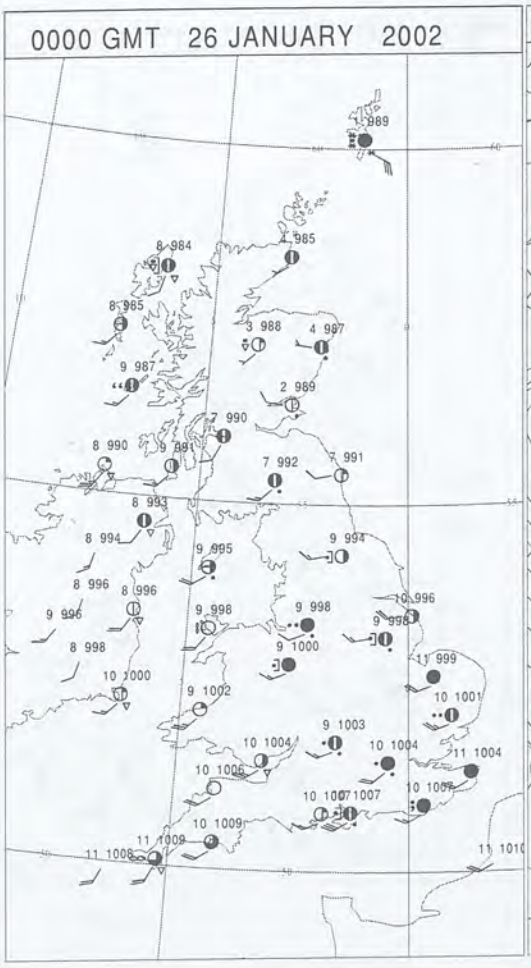

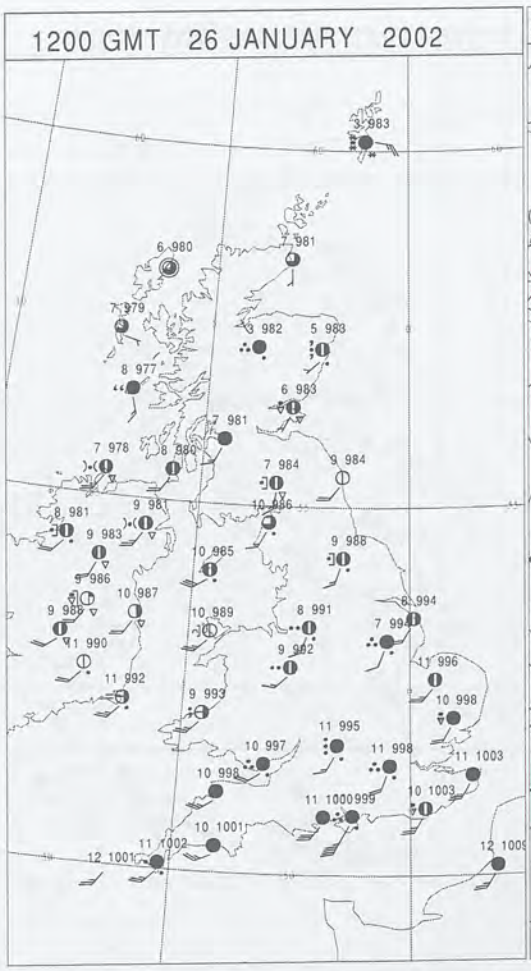

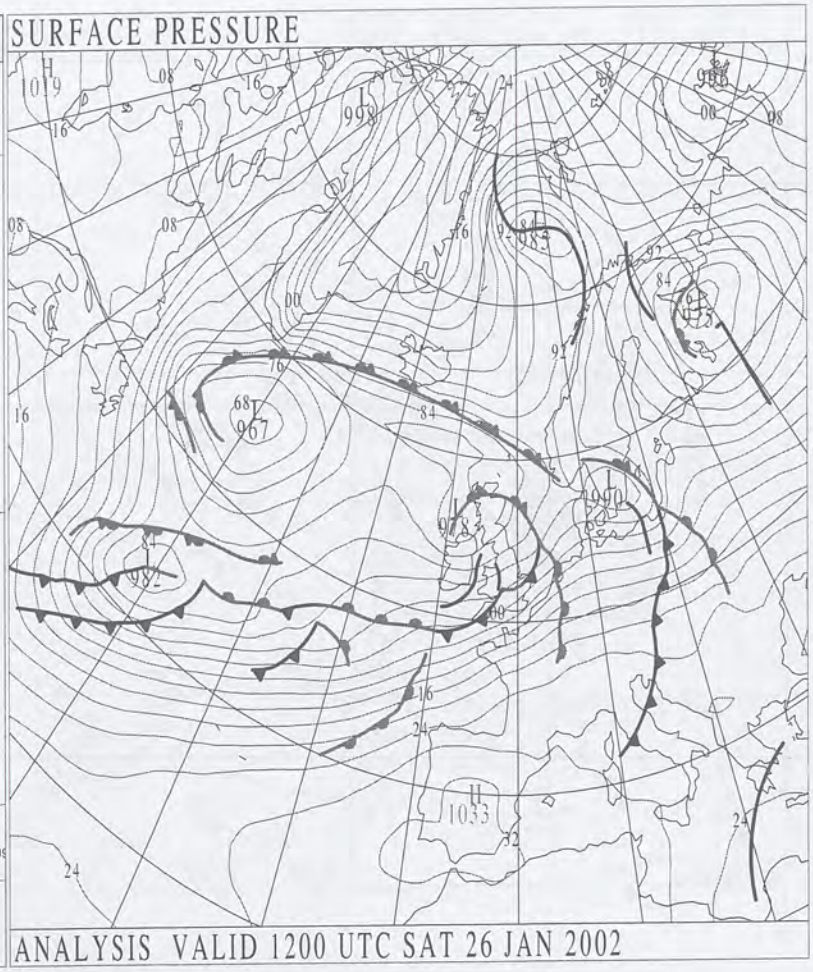

Crown Copyright 2002, All Rights Reserved

SURFACE REPORTS

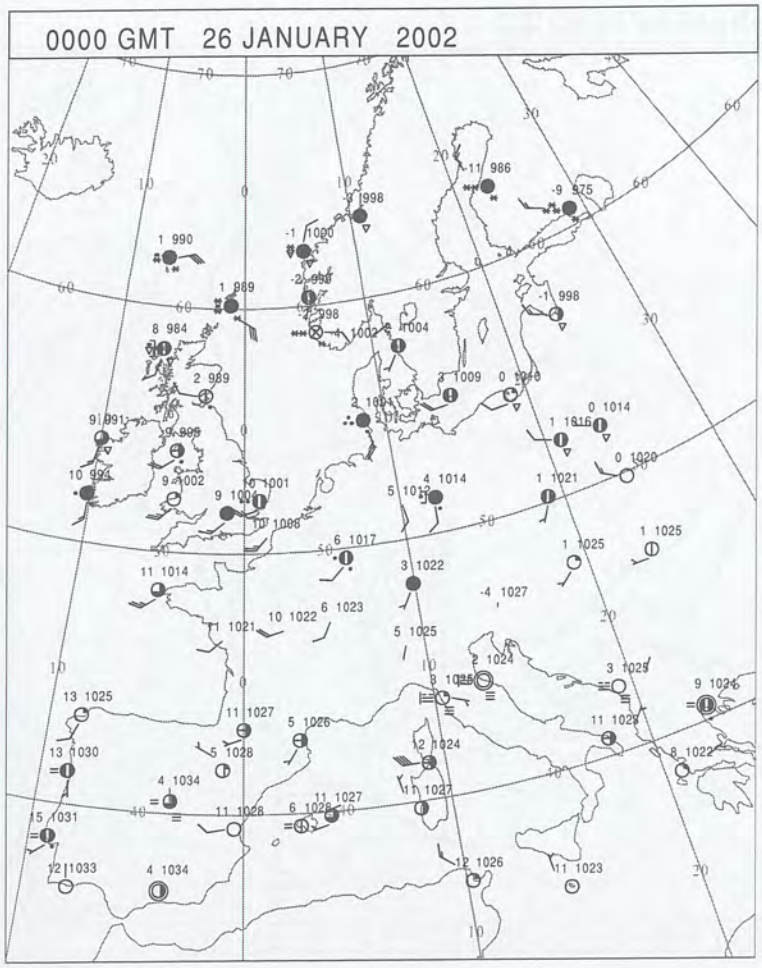

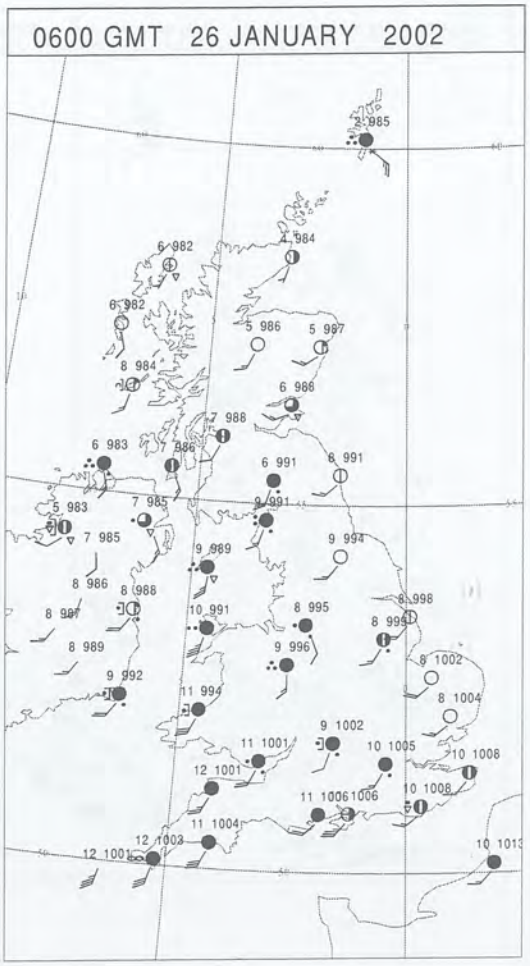

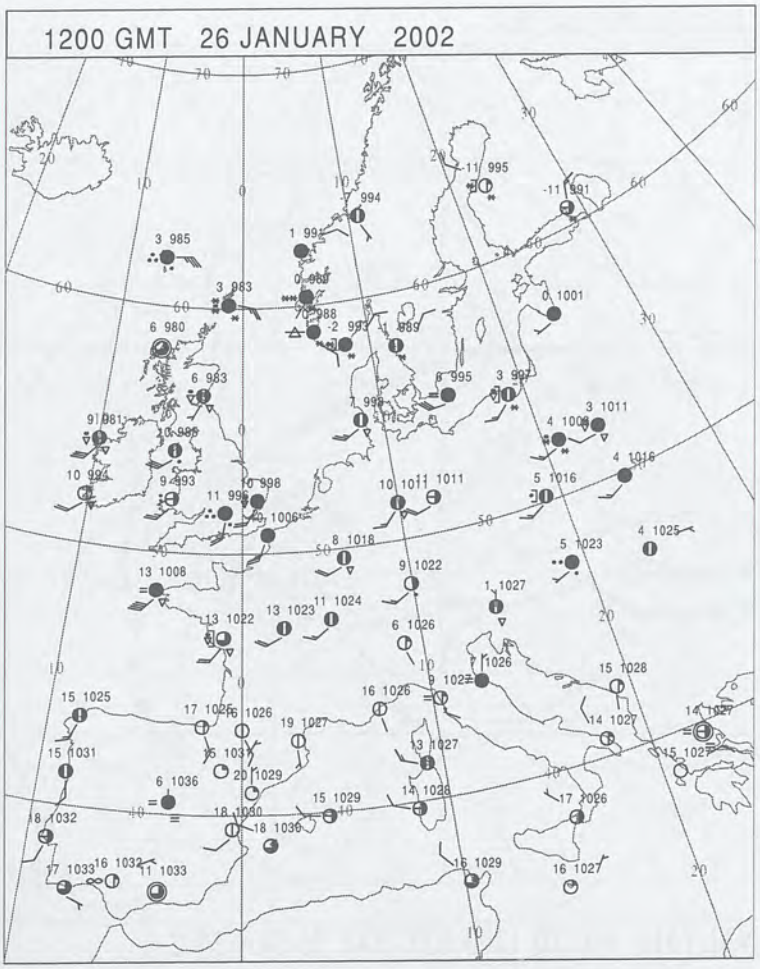

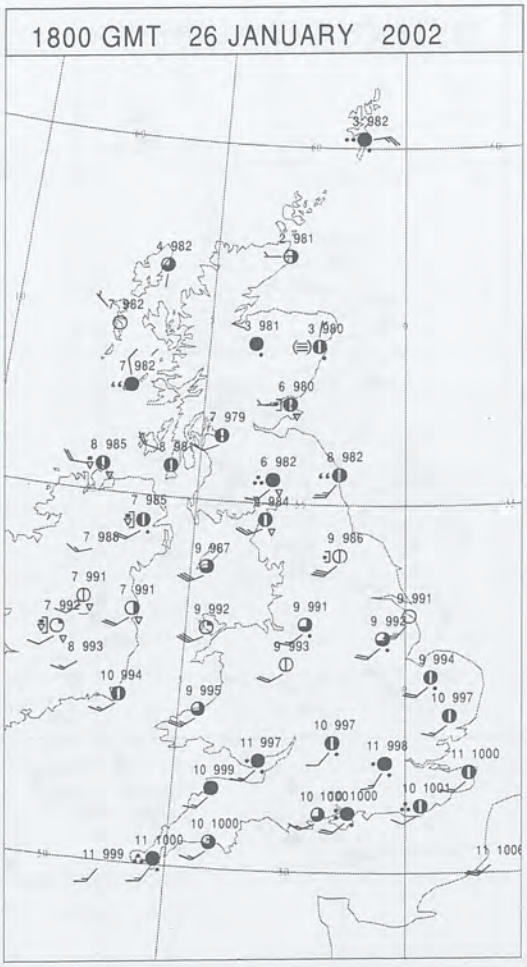

Crown Copyright 2002, All Rights Reserved

SIGNIFICANT WEATHER

Summary of UK Weather for Saturday 26 January 2002.

There was sleet and snow in the Northern Isles overnight but this turned to rain later. Much of Scotland became dry after some rain in the west and south. Northern Ireland also had some rain. Further rain spread east across Wales and western England.

Northern Ireland had some showers in the morning and then another period of rain later. Rain spread across southern and central parts of Scotland while much of the north was dry and bright. However, rain persisted over the Northern Isles well through the day.

Heavy rain soon spread east in the morning across England and Wales, except the far north of England. This rain eased southeast from all but southern England by the evening, when more rain spread across Wales. It became very windy with a gust of 72 knots at Aberdaron at 0700 and 81 knots at the Needles, 1400. There were reports of some tornadoes in Cheshire and Stoke-on-Trent.

A few showers continued over western and northern Scotland and Northern Ireland in the evening.

Temperatures were close to normal over Scotland and Northern Ireland but it was mild or exceptionally mild elsewhere.

EXTREMES

Highest Maximum:
13.1 Scilly: St Marys Air, Isles Of Scilly
Lowest Maximum:
3.4 Lerwick, Shetland
Lowest Minimum:
-5.0 Aviemore, Inverness-Shire
Lowest Grass Minimum:
-3.1 Foula, Shetland
Most Rain:
35.4 Cardinham, Bodmin ,Cornwall
Most Sun:
2.9 Ronaldsway, Isle Of Man

Crown Copyright 2002, All Rights Reserved

Saturday 26 January 2002

DAILY CLIMATE DATA

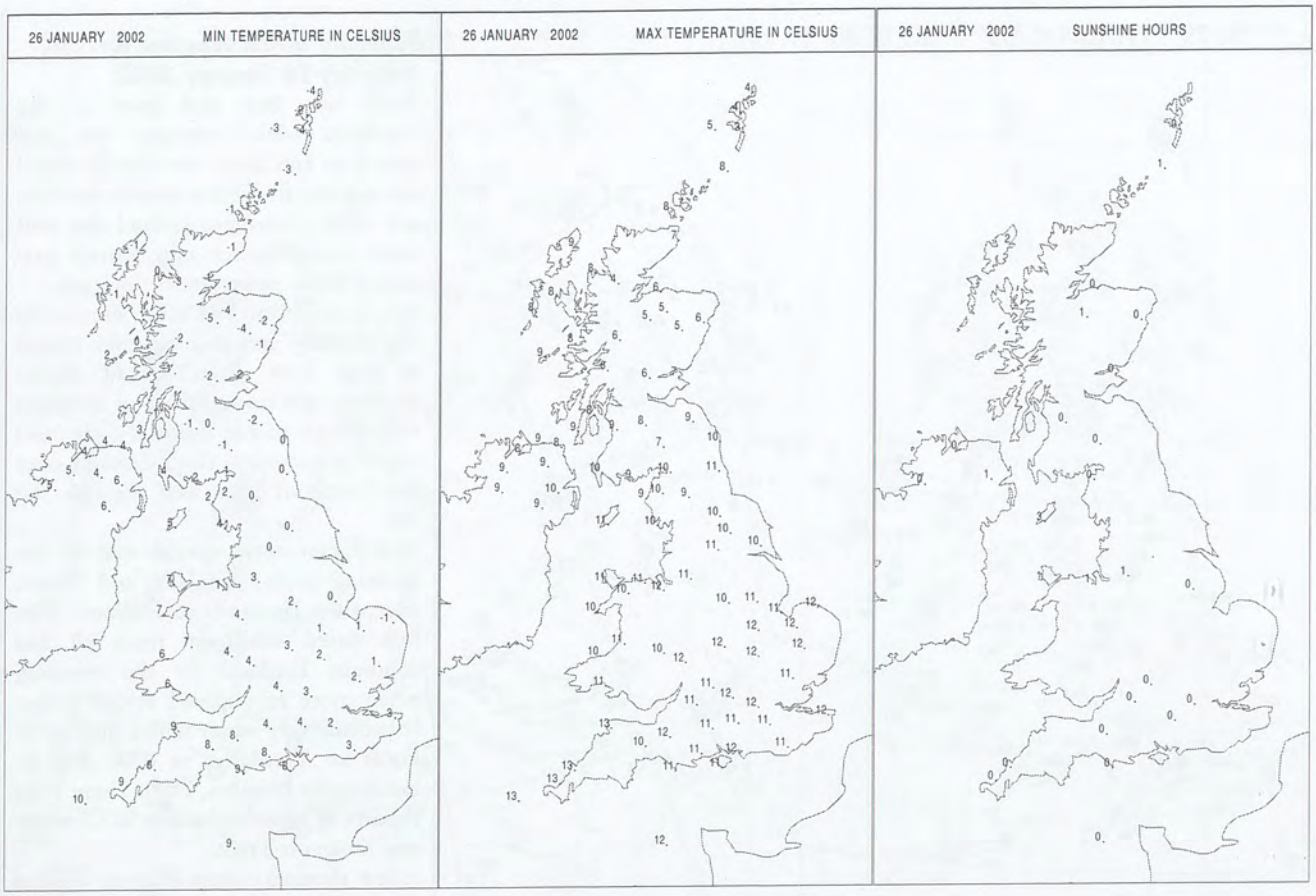

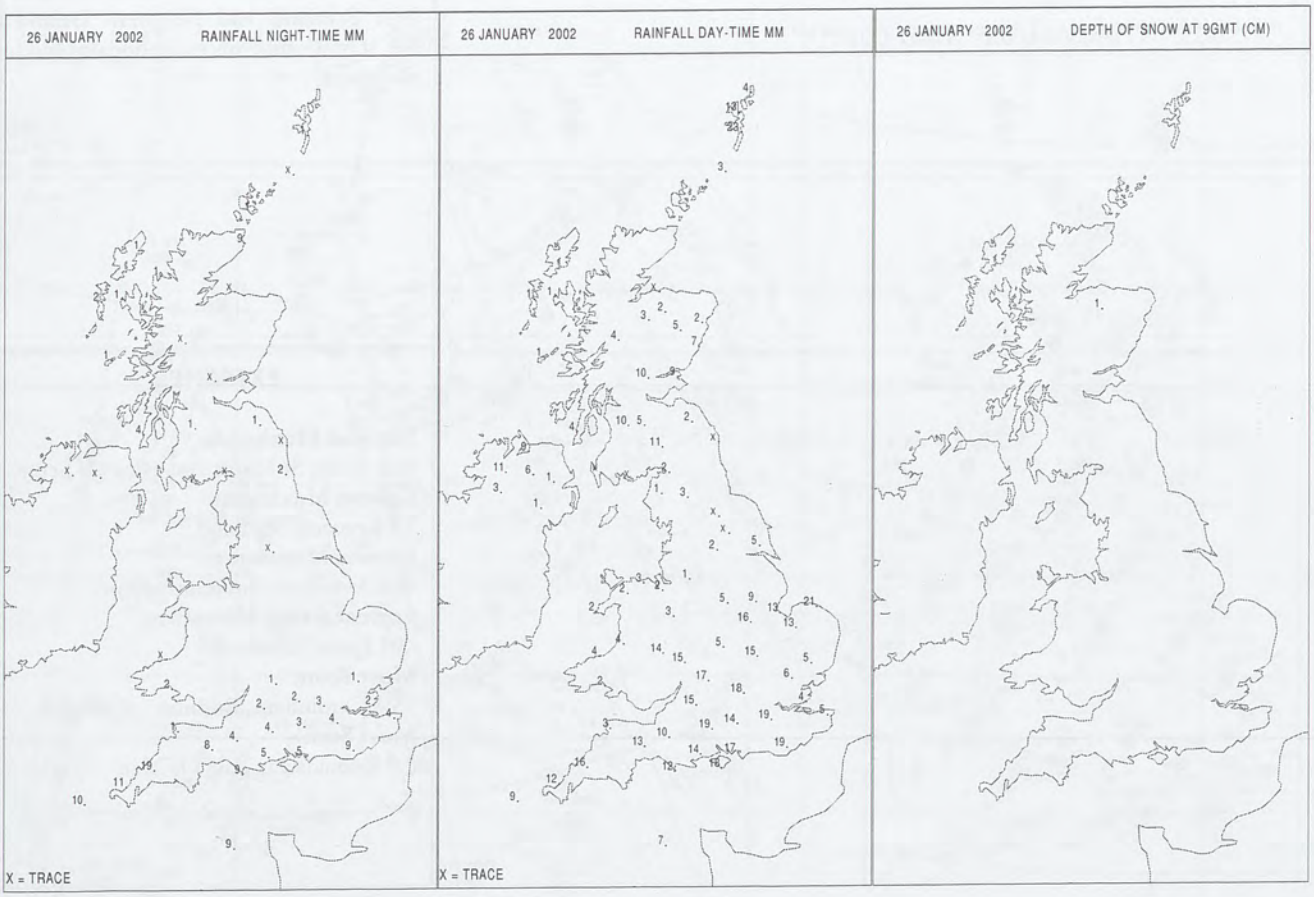

Crown Copyright 2002, All Rights Reserved

DAILY WEATHER SUMMARY

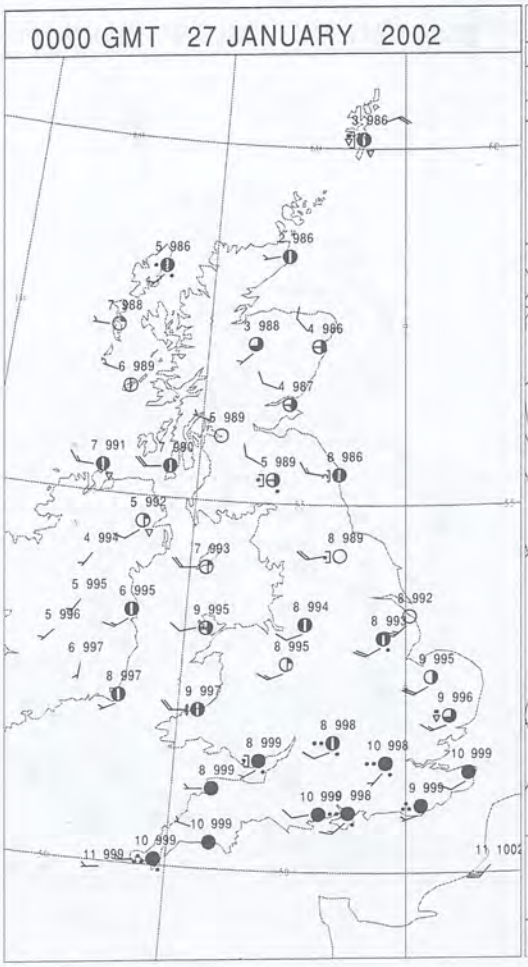

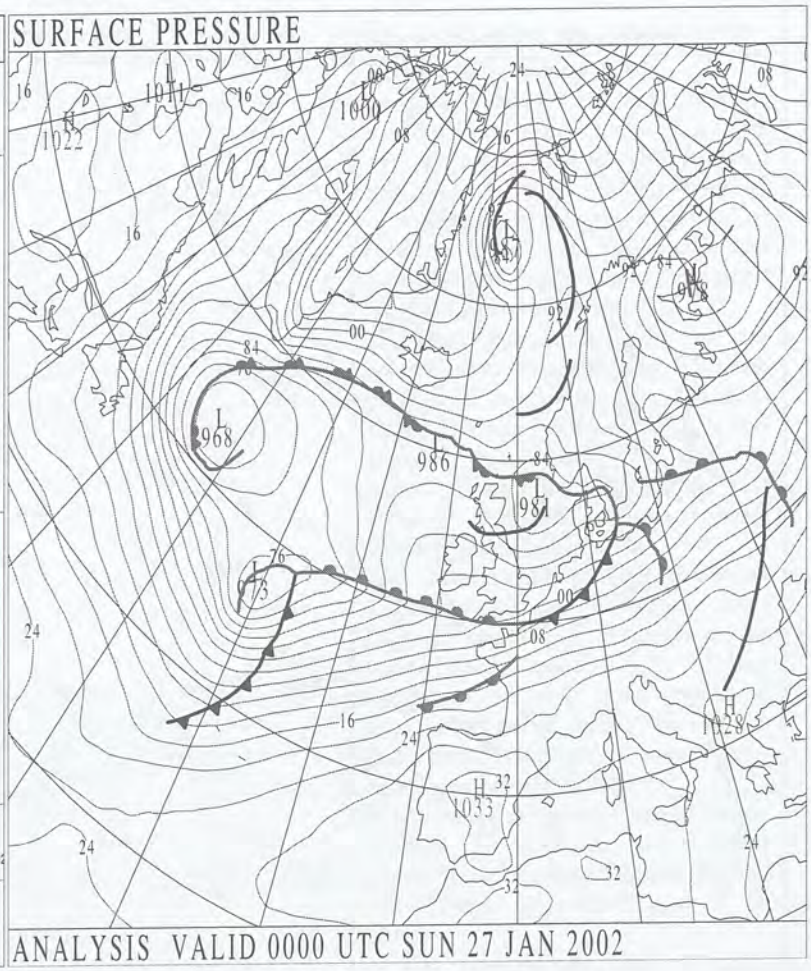

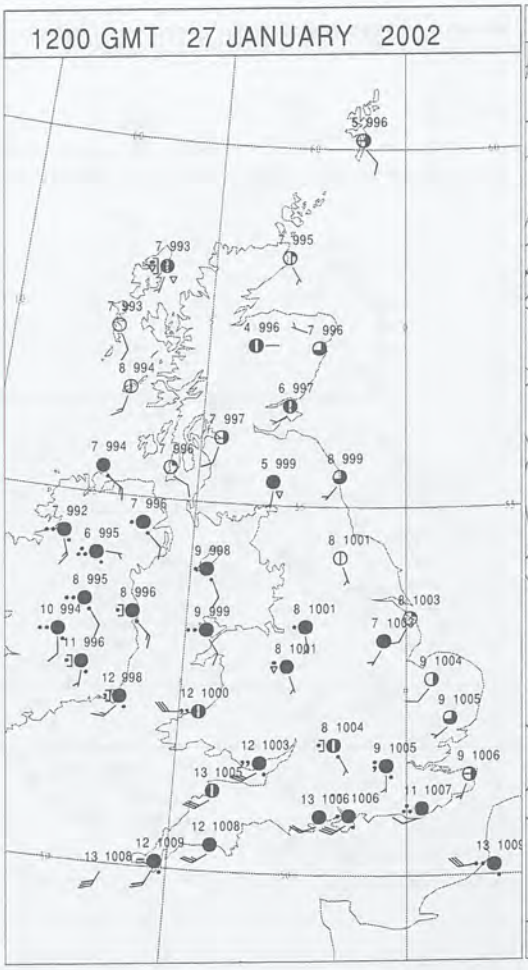

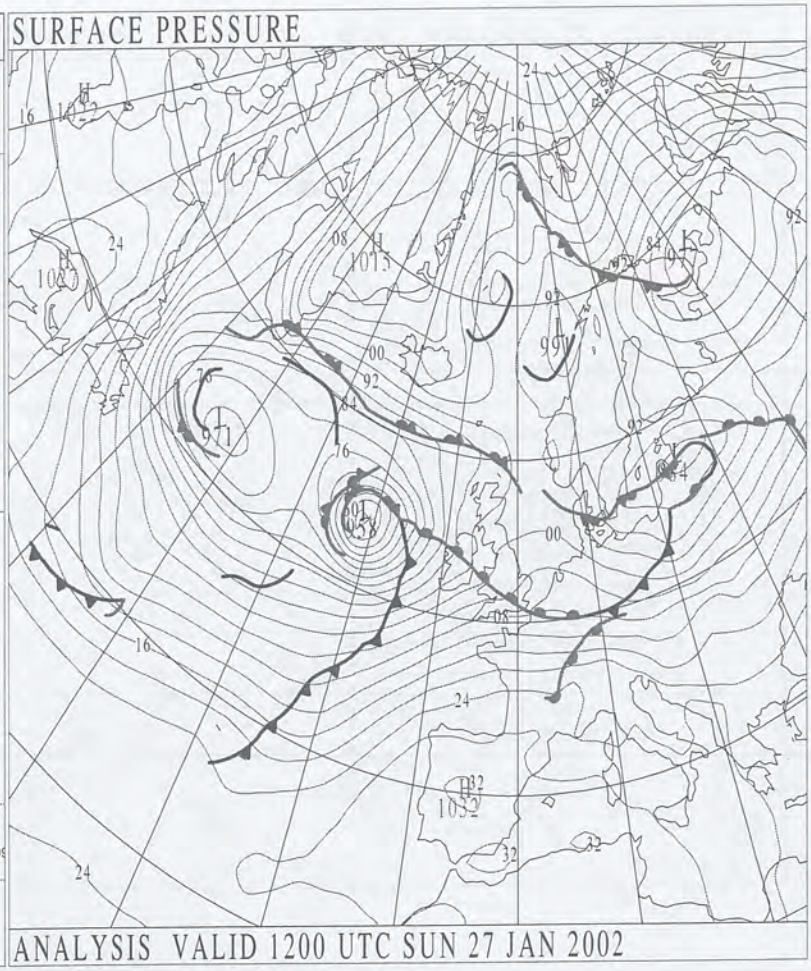

Crown Copyright 2002, All Rights Reserved

SURFACE REPORTS

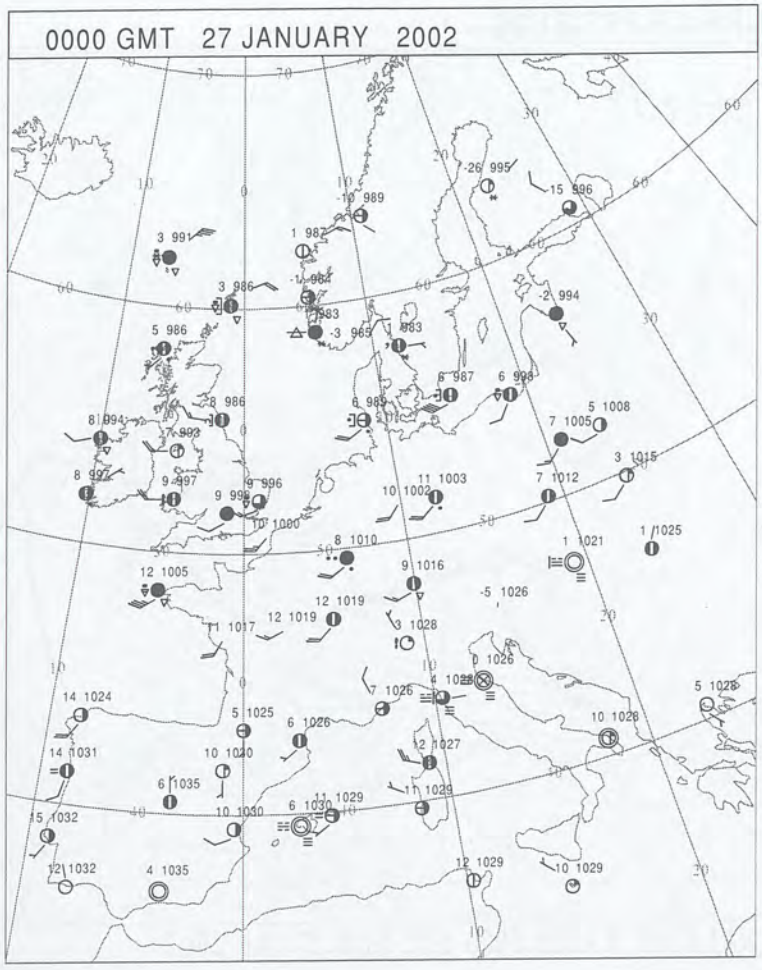

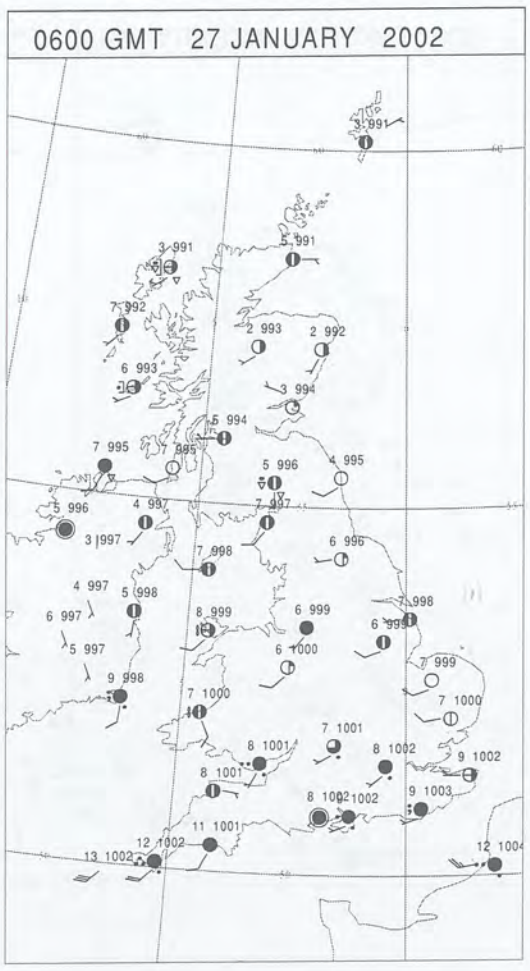

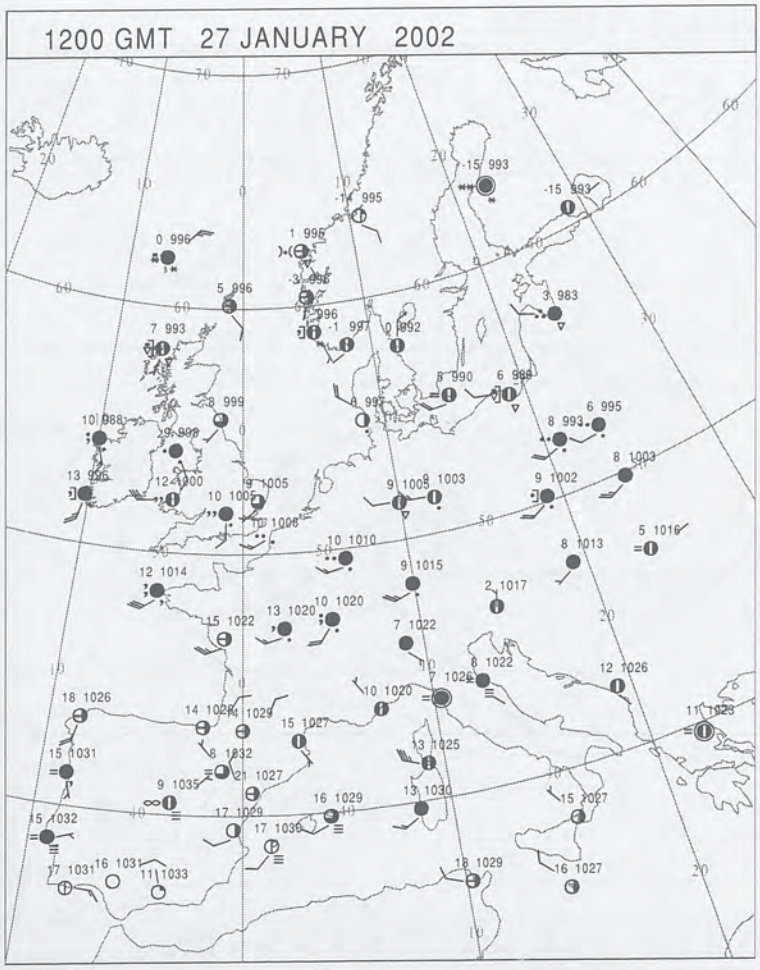

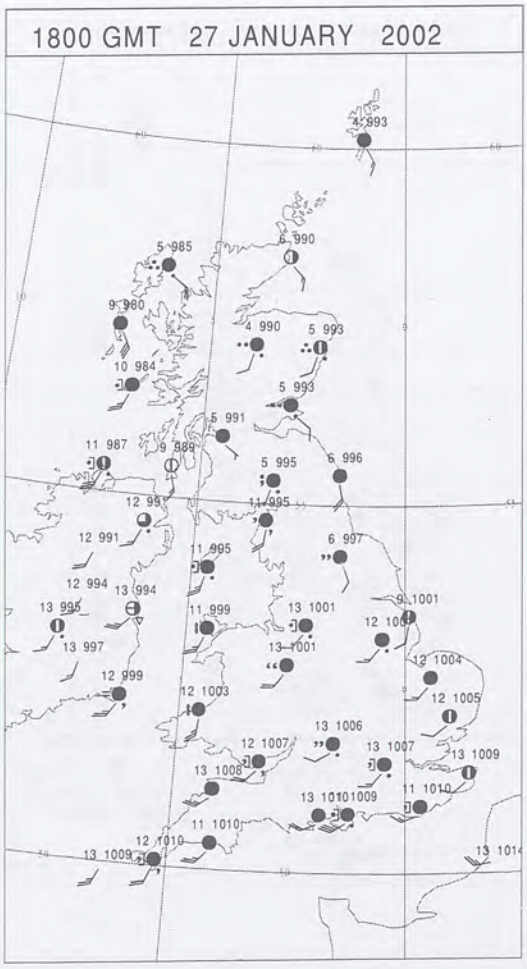

Crown Copyright 2002, All Rights Reserved

SIGNIFICANT WEATHER

Summary of UK Weather for Sunday 27 January 2002.

Some light showers affected mainly the north of Scotland overnight. It was dry over Northern Ireland. Outbreaks of rain persisted over southern counties of England well into the night and by morning further rain and drizzle had moved back north across southwest England and south Wales.

Northern Ireland started dry but rain spread north in the morning. This rain eased off later with just scattered showers remaining by evening. It was generally dry through the morning across Scotland. Rain reached the west by early afternoon and spread north through the rest of the day.

The rain and drizzle over southwest England spread northeast over England and Wales, although it was patchy and mainly light. Damp conditions persisted along south and west facing coasts during the evening and a band of rain spread across Wales into central England later.

It was windy near the Channel coast through the morning and became windy in the northwest in the evening, when Barra recorded a gust if 58 knots.

It was exceptionally mild in many places but temperatures were close to average over northeast Scotland.

EXTREMES

Highest Maximum:
14.7 Hawarden Airport, Clwyd
Lowest Maximum:
6.6 Aviemore, Inverness-Shire
6.6 Lybster, Caithness
Lowest Minimum:
-0.4 Aviemore, Inverness-Shire
Lowest Grass Minimum:
-4.6 Aviemore, Inverness-Shire
Most Rain:
38.4 Capel Curig, Gwynnedd
Most Sun:
2.5 Lerwick, Shetland

Crown Copyright 2002, All Rights Reserved

Sunday 27 January 2002

DAILY CLIMATE DATA

27 JANUARY 2002 MIN TEMPERATURE IN CELSIUS

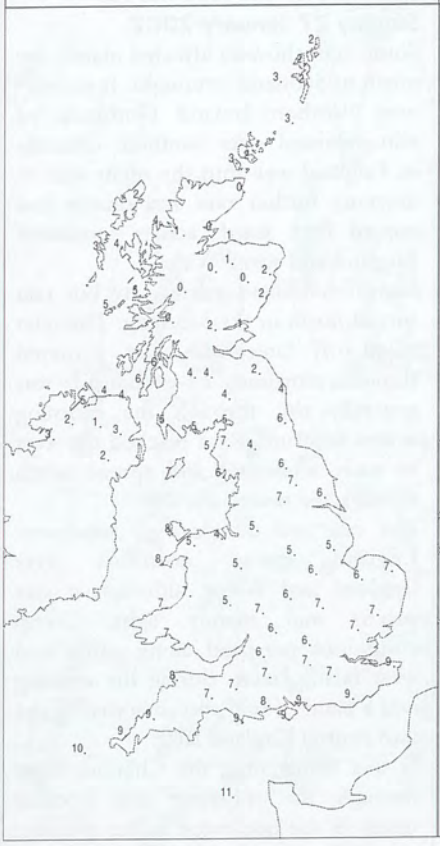

27 JANUARY 2002 MAX TEMPERATURE IN CELSIUS

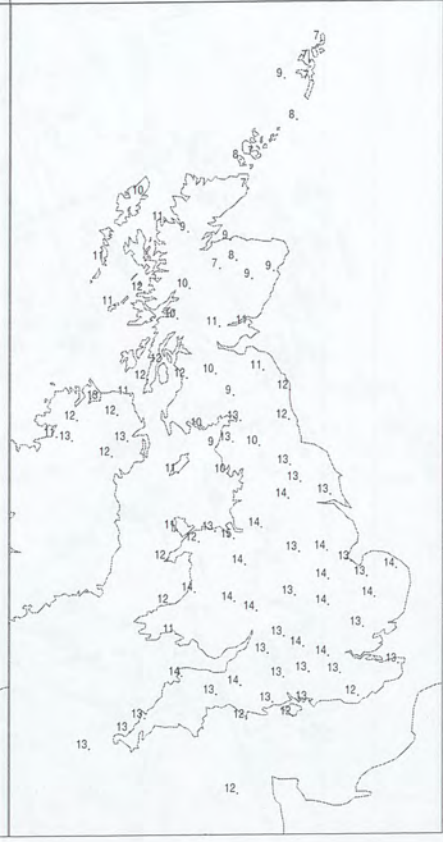

27 JANUARY 2002 SUNSHINE HOURS

27 JANUARY 2002 RAINFALL NIGHT-TIME MM

X = TRACE

27 JANUARY 2002 RAINFALL DAY-TIME MM

X = TRACE

DAILY
WEATHER
SUMMARY

NO SNOW

Crown Copyright 2002, All Rights Reserved

DAILY WEATHER SUMMARY

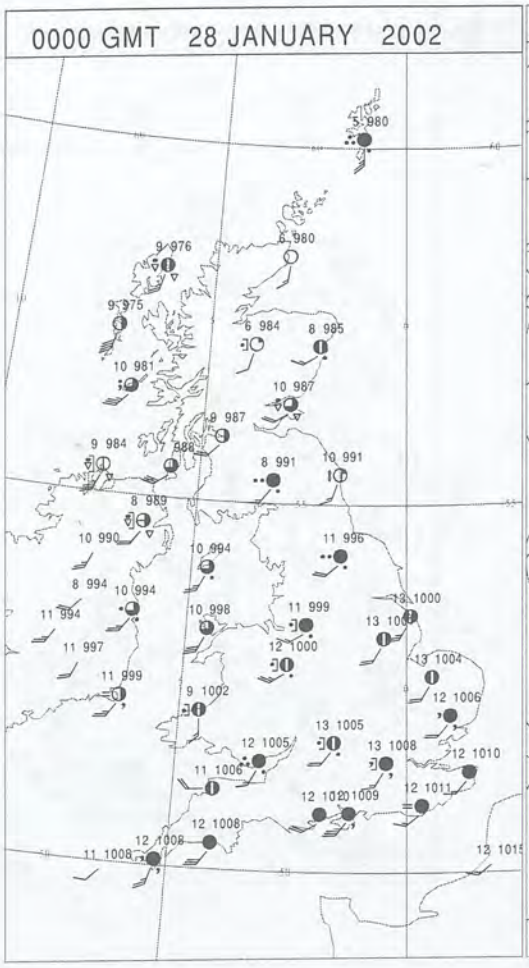

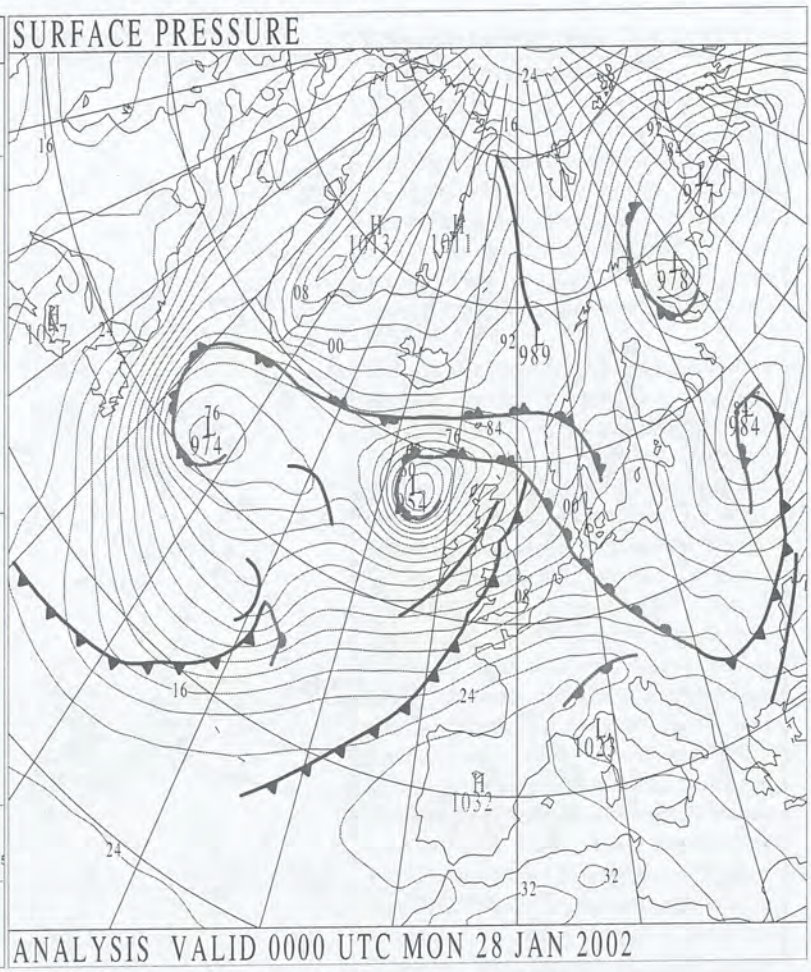

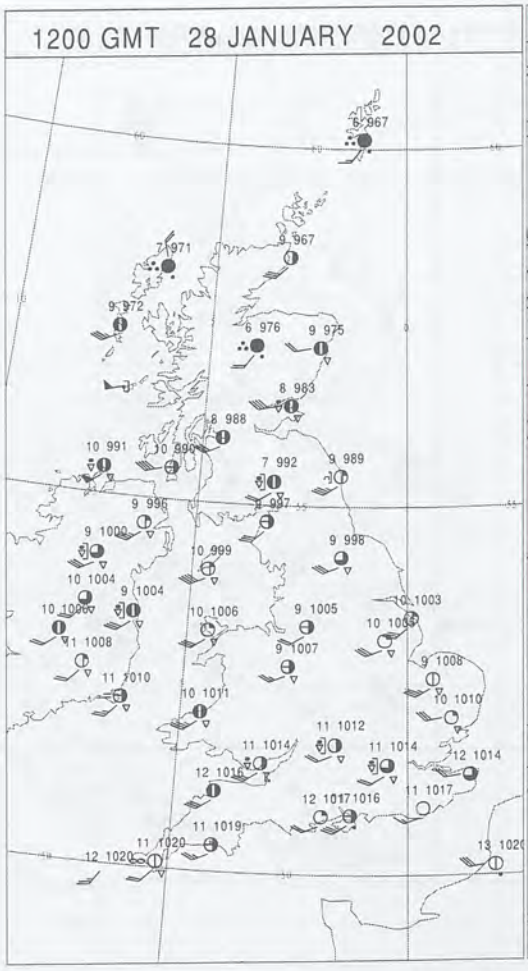

Crown Copyright 2002, All Rights Reserved

SURFACE REPORTS

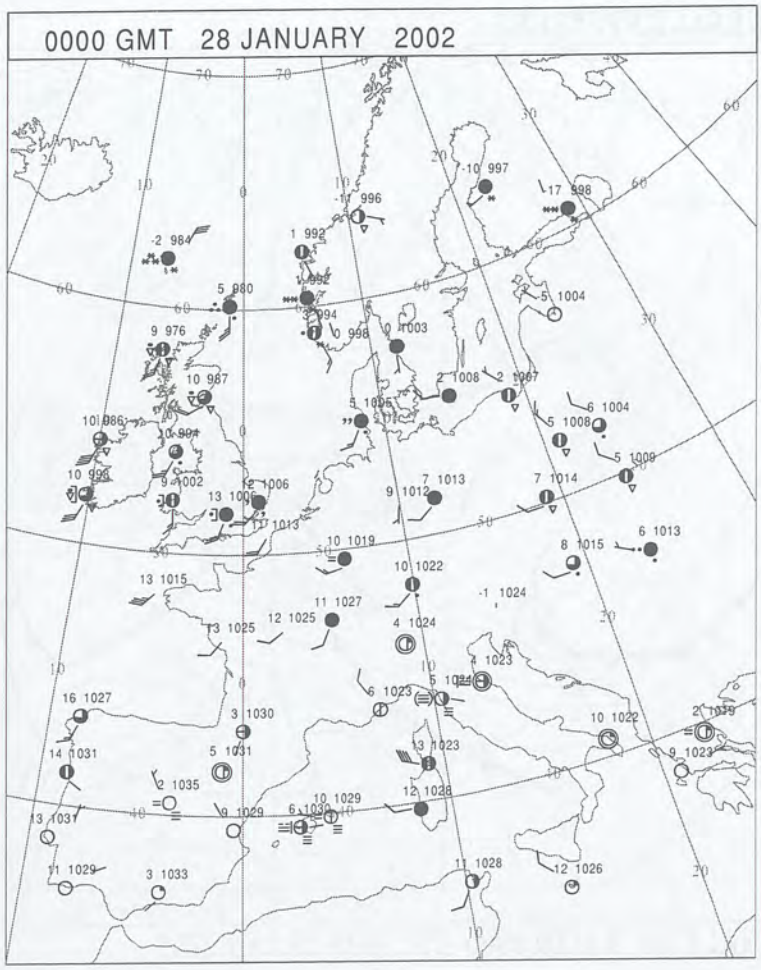

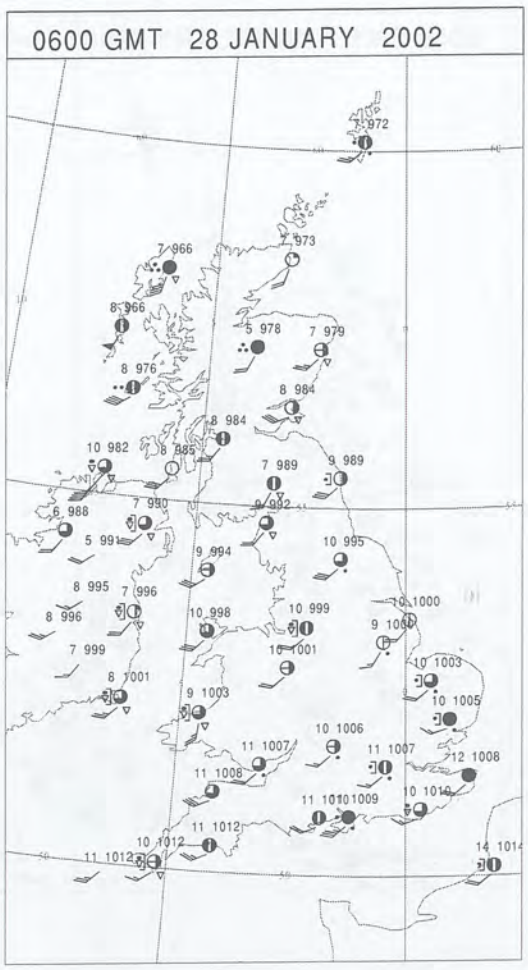

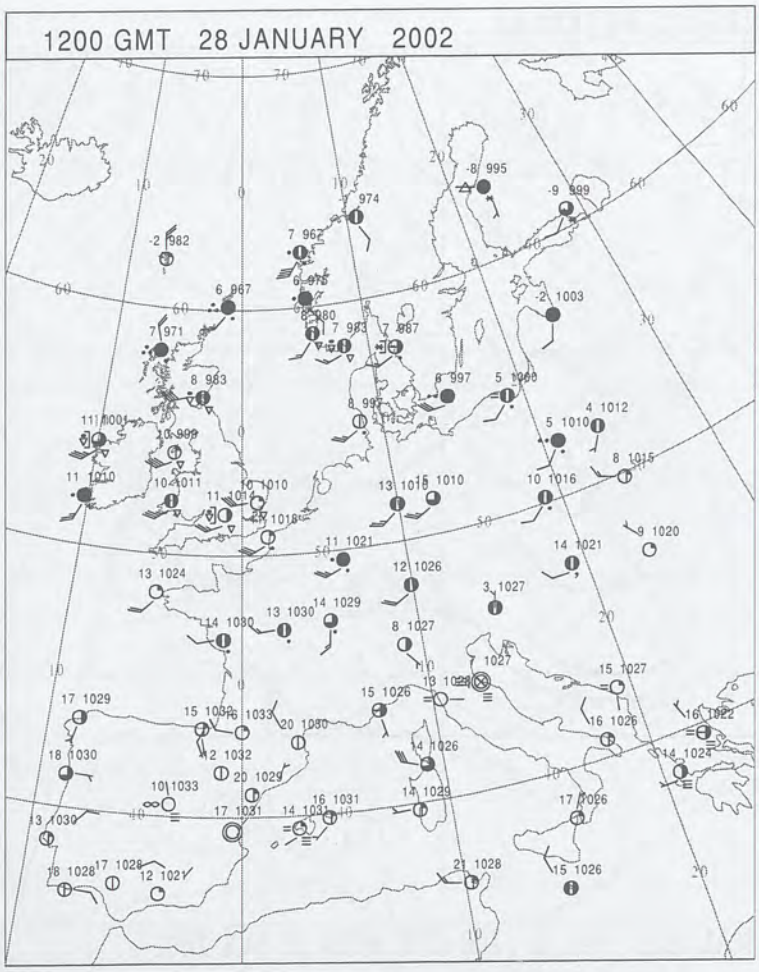

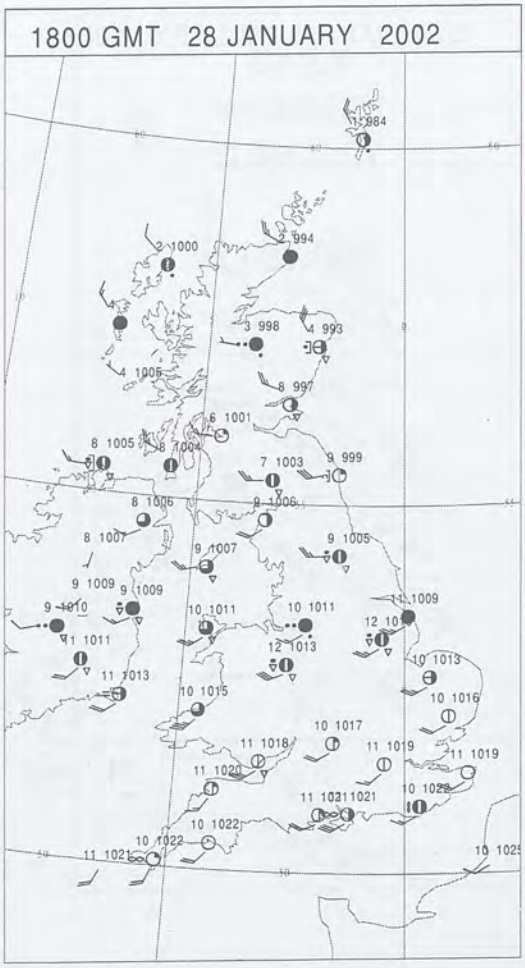

Crown Copyright 2002, All Rights Reserved

SIGNIFICANT WEATHER

Summary of UK Weather for Monday 28 January 2002.

Rain edged east across Wales and southern England during the night, clearing the extreme east around dawn. Showers, heavy at times, affected northern and western parts of the UK and these were accompanied by very strong west to southwest winds with severe gales in exposed locations in the north.

During the morning bands of showers moved quickly east across England and Wales. Northern Ireland and Scotland saw further showery outbreaks, merging into longer spells of rain across western Scotland. Very strong winds, especially in the north. By midday much of western Scotland was wet, but elsewhere there was a good deal of dry weather with just scattered light showers, mainly across Wales. During the afternoon the rain across Scotland became light and patchy, and there were outbreaks across Northern Ireland and northern England, but further south the weather was dry and fairly sunny, the best of today's sunshine being in southwest England. The evening saw rain across Northern Ireland and northern England, but remaining parts were mainly dry.

Temperatures were in the very mild or exceptionally mild categories.

EXTREMES

Highest Maximum:
12.9 Yeovilton, Somserset
Lowest Maximum:
6.5 Glenlivet, Banffshire
6.5 Lerwick, Shetland
Lowest Minimum:
-0.3 Loch Glascarnoch, Ross & Cromarty
Lowest Grass Minimum:
-1.2 Aboyne, Aberdeenshire
Most Rain:
28.2 Tulloch Bridge, Inverness-Shire
Most Sun:
7.7 Guernsey Airport, Guernsey

Crown Copyright 2002, All Rights Reserved

DAILY CLIMATE DATA

28 JANUARY 2002 MIN TEMPERATURE IN CELSIUS

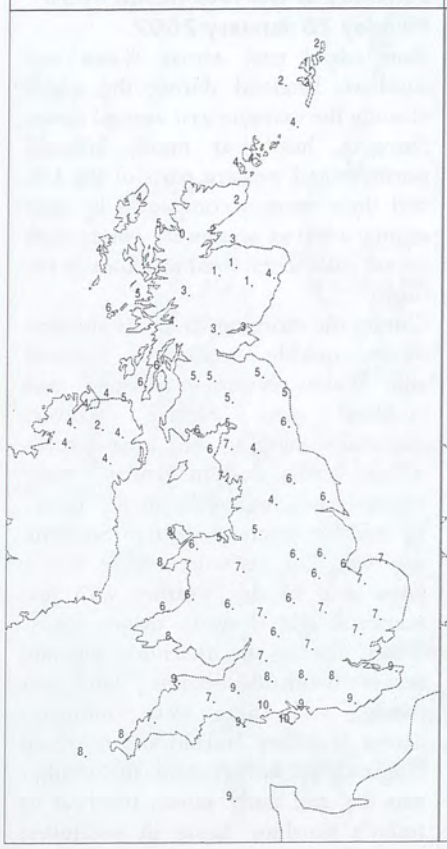

28 JANUARY 2002 MAX TEMPERATURE IN CELSIUS

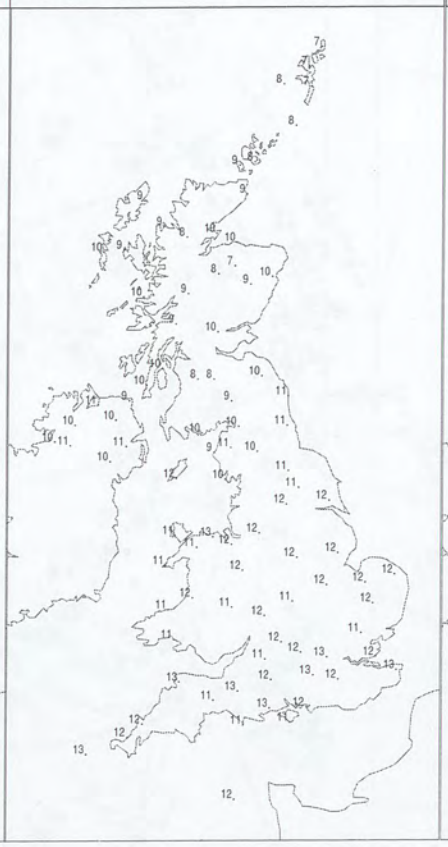

28 JANUARY 2002 SUNSHINE HOURS

28 JANUARY 2002 RAINFALL NIGHT-TIME MM

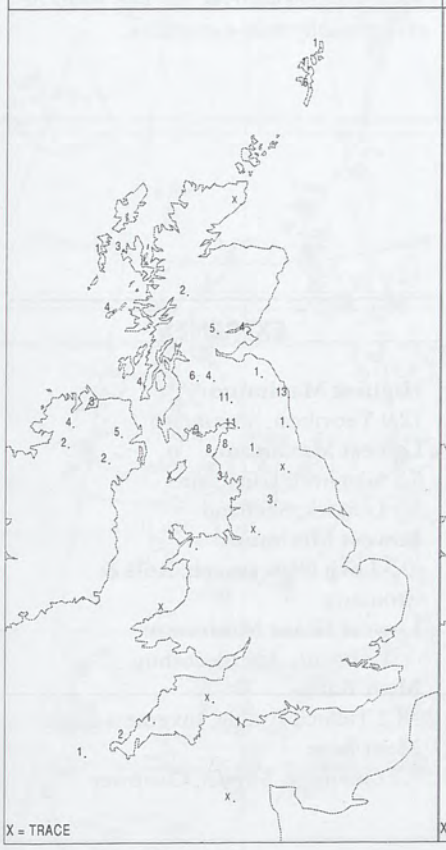

X = TRACE

28 JANUARY 2002 RAINFALL DAY-TIME MM

X = TRACE

DAILY WEATHER SUMMARY

NO SNOW

Crown Copyright 2002, All Rights Reserved

DAILY WEATHER SUMMARY

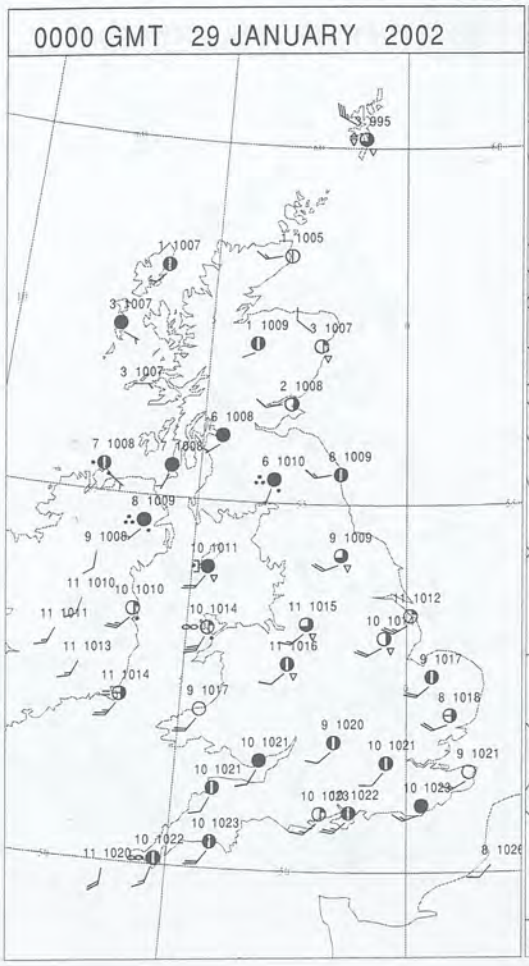

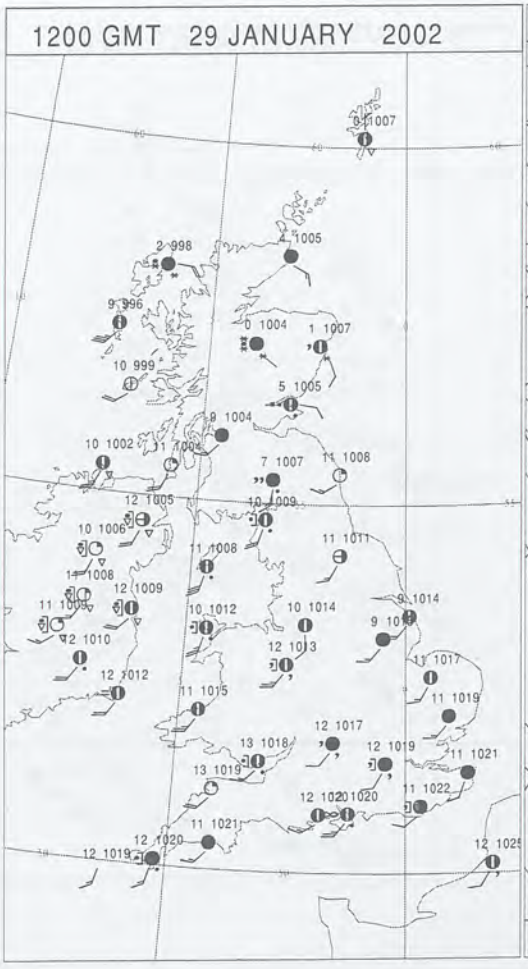

Crown Copyright 2002, All Rights Reserved

SURFACE REPORTS

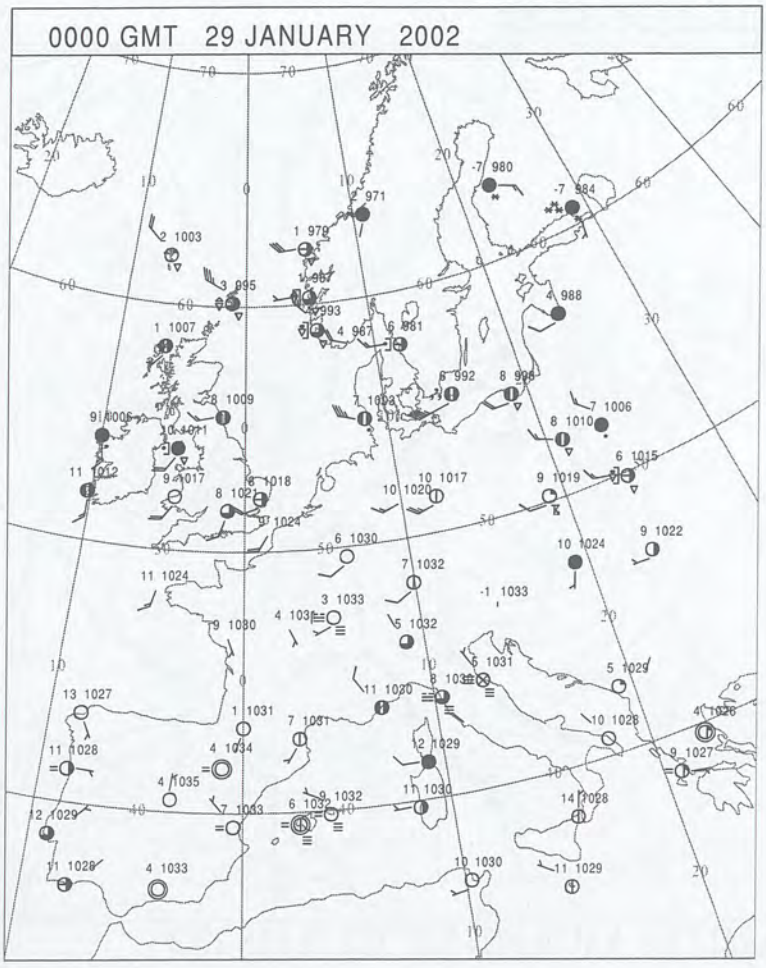

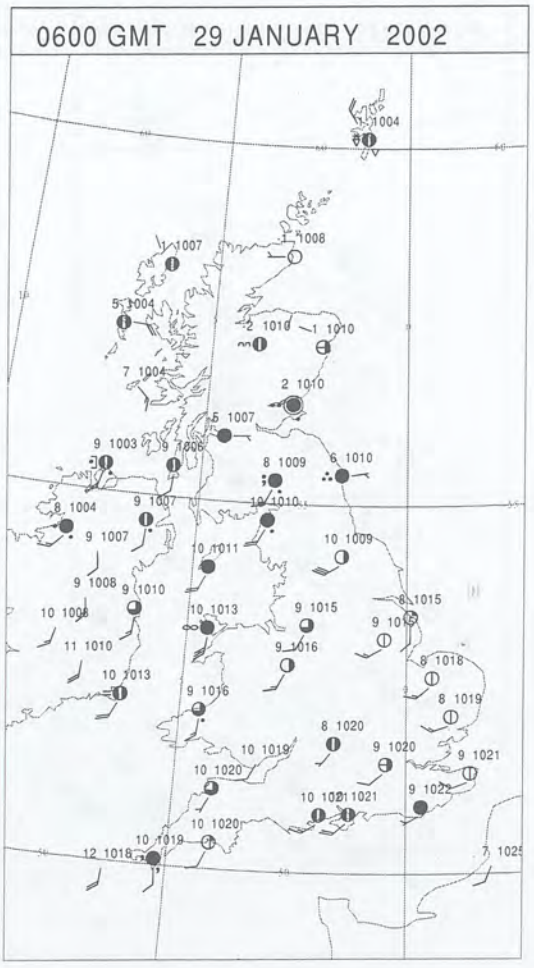

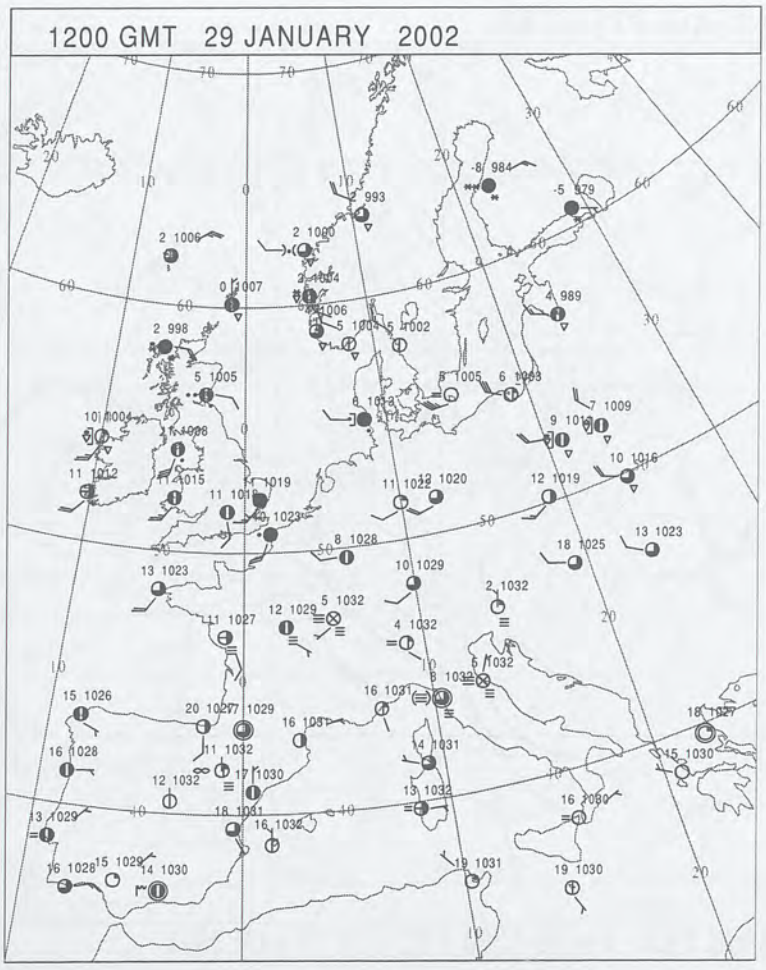

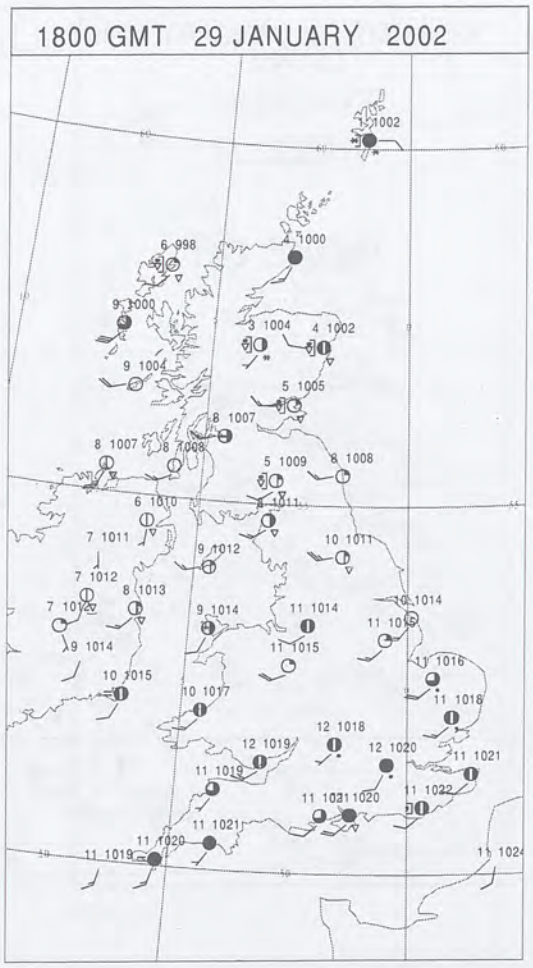

Crown Copyright 2002, All Rights Reserved

SIGNIFICANT WEATHER

Summary of UK Weather for Tuesday 29 January 2002.

Overnight, there was rain for a time across Northern Ireland, southern Scotland and northwest England. The rain edged northwards across central Scotland with snow falling on it's northern edge. Outbreaks of rain and drizzle also affected southwest England later in the night. Remaining areas had a dry night with clear spells.

The band of rain across central Scotland continued to edge northwards, turning to snow as it did so. Northern Ireland, southern Scotland and northwest England had a showery day. The showers were heavy and accompanied by hail in some places. Northern Ireland saw some sunshine between the showers.

Outbreaks of rain and drizzle over southwest England pushed eastwards during the day to affect the rest of southern England and East Anglia. There were also some drier and brighter interludes. Wales and the rest of England had a largely dry day. There was generally a good deal of cloud, but there were some bright or sunny spells.

Most parts had a very mild or exceptionally mild day, although the temperatures across northern Scotland were close to, or a little below normal. It was windy in the north and west.

EXTREMES

Highest Maximum:
14.4 Hawarden Airport, Clwyd
Lowest Maximum:
5.9 Aviemore, Inverness-Shire
Lowest Minimum:
-4.5 Loch Glascarnoch, Ross & Cromarty
Lowest Grass Minimum:
-7.1 Loch Glascarnoch, Ross & Cromarty
Most Rain:
31.6 Tulloch Bridge, Inverness-Shire
Most Sun:
5.1 Jersey Airport, Jersey

Crown Copyright 2002, All Rights Reserved

Tuesday 29 January 2002

DAILY CLIMATE DATA

29 JANUARY 2002 MIN TEMPERATURE IN CELSIUS

29 JANUARY 2002 MAX TEMPERATURE IN CELSIUS

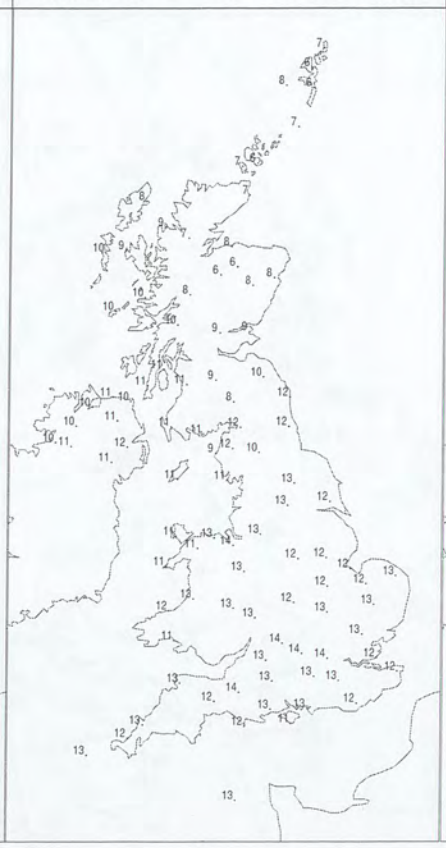

29 JANUARY 2002 SUNSHINE HOURS

29 JANUARY 2002 RAINFALL NIGHT-TIME MM

X = TRACE

29 JANUARY 2002 RAINFALL DAY-TIME MM

X = TRACE

29 JANUARY 2002 DEPTH OF SNOW AT 9GMT (CM)

Crown Copyright 2002, All Rights Reserved

DAILY WEATHER SUMMARY

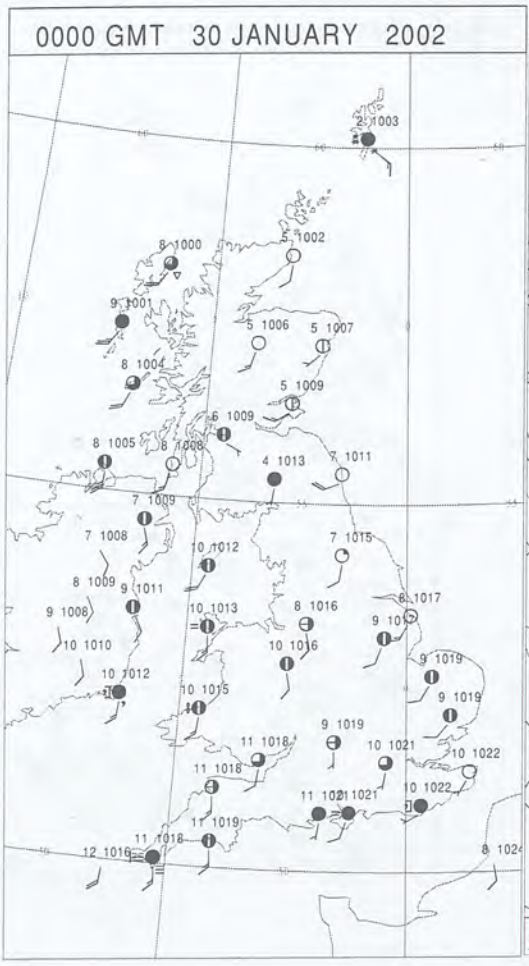

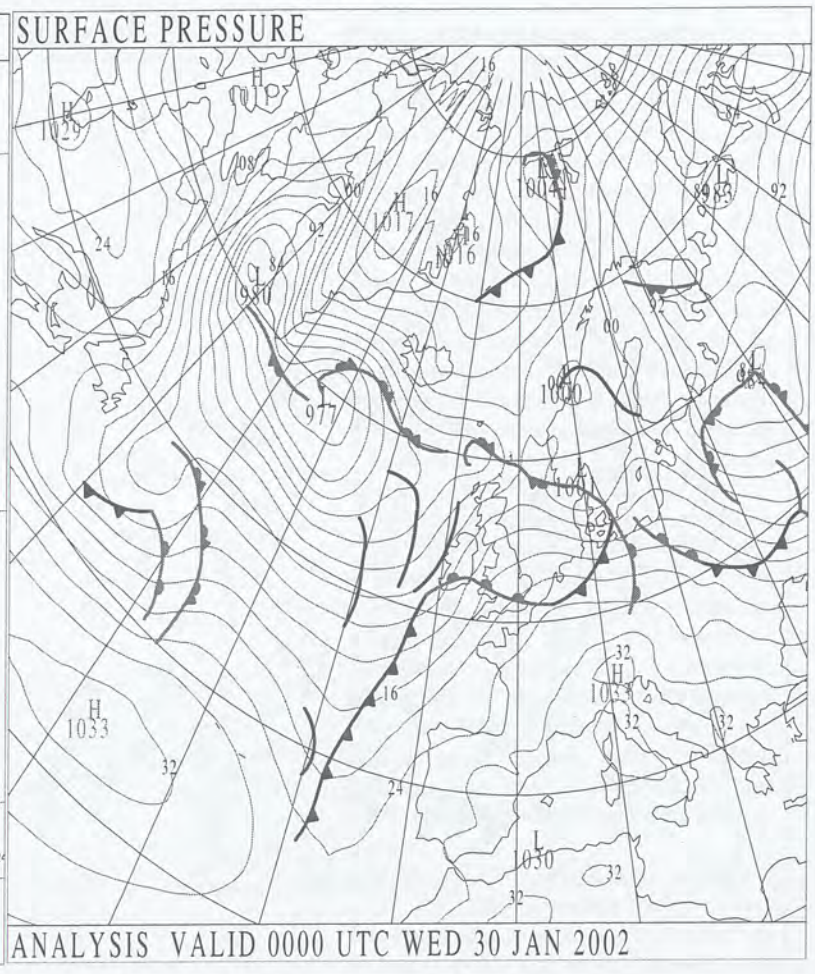

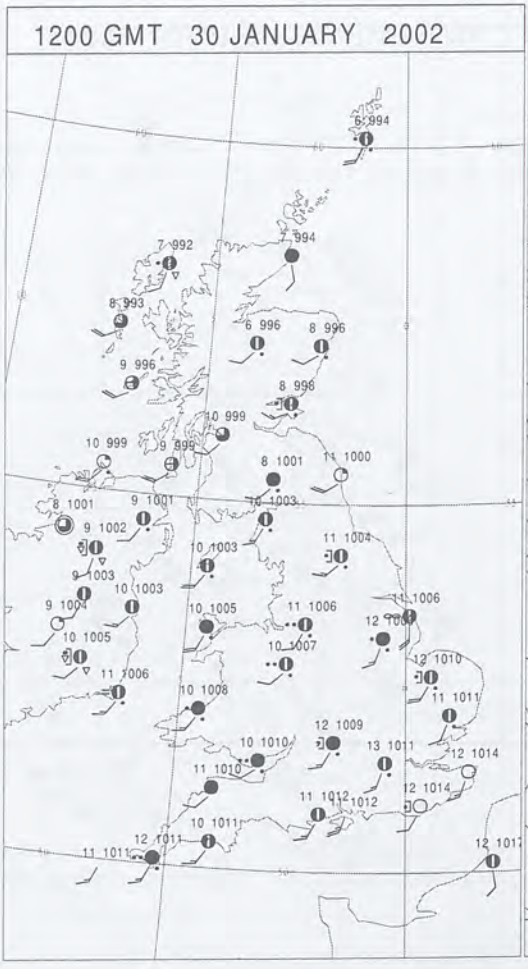

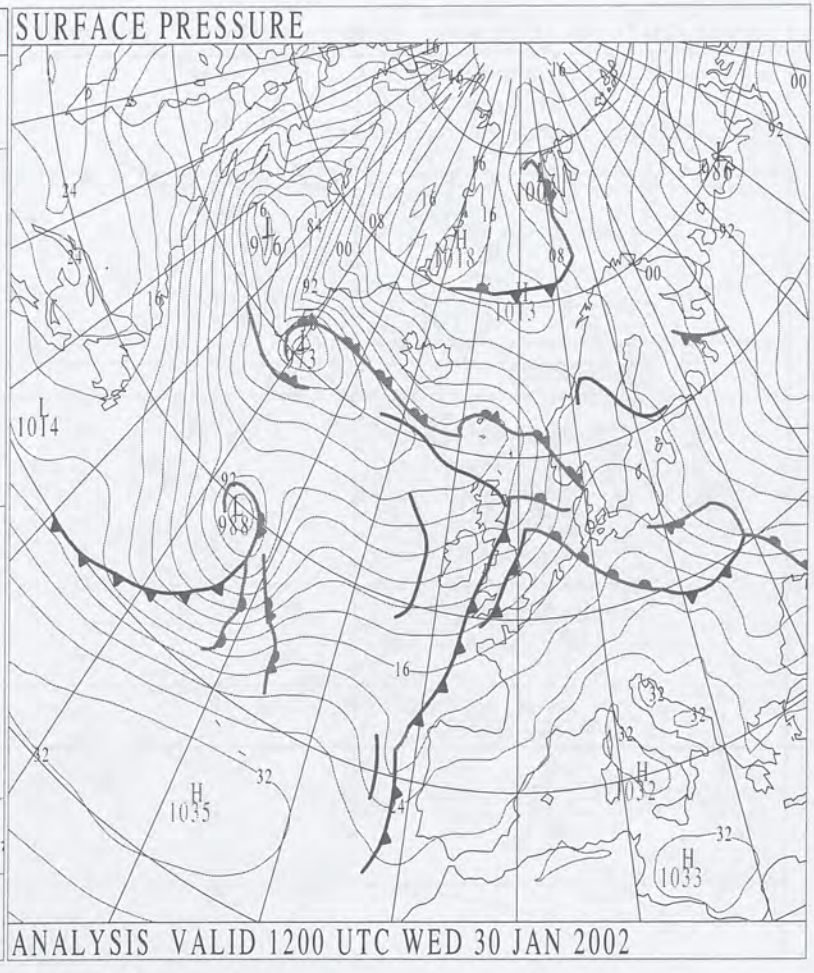

Crown Copyright 2002, All Rights Reserved

SURFACE REPORTS

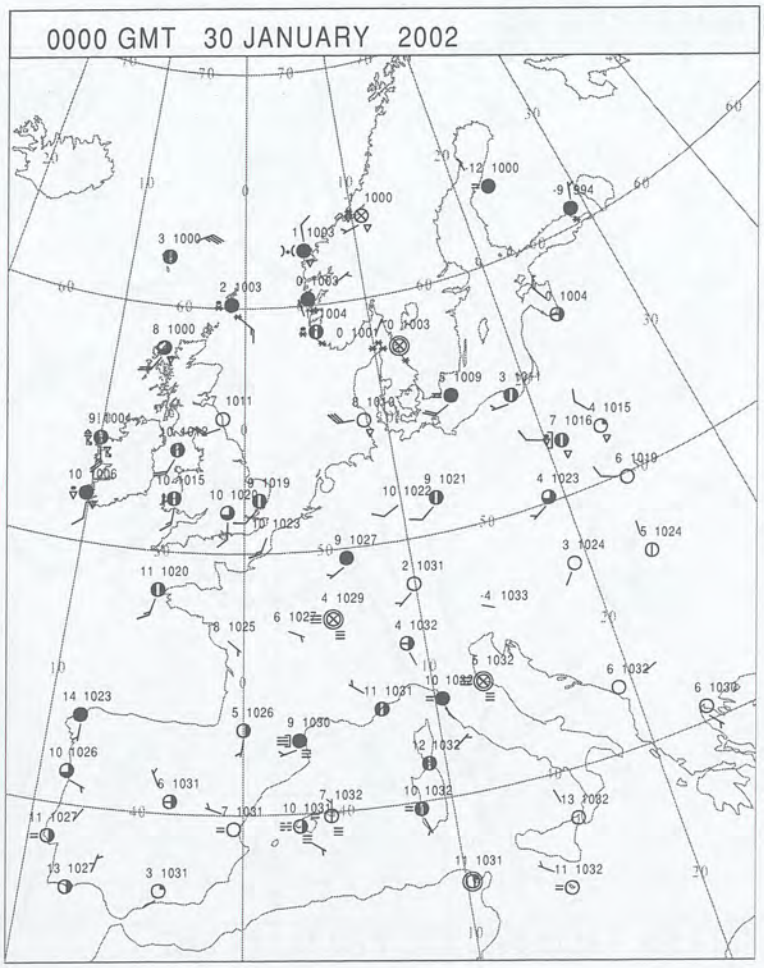

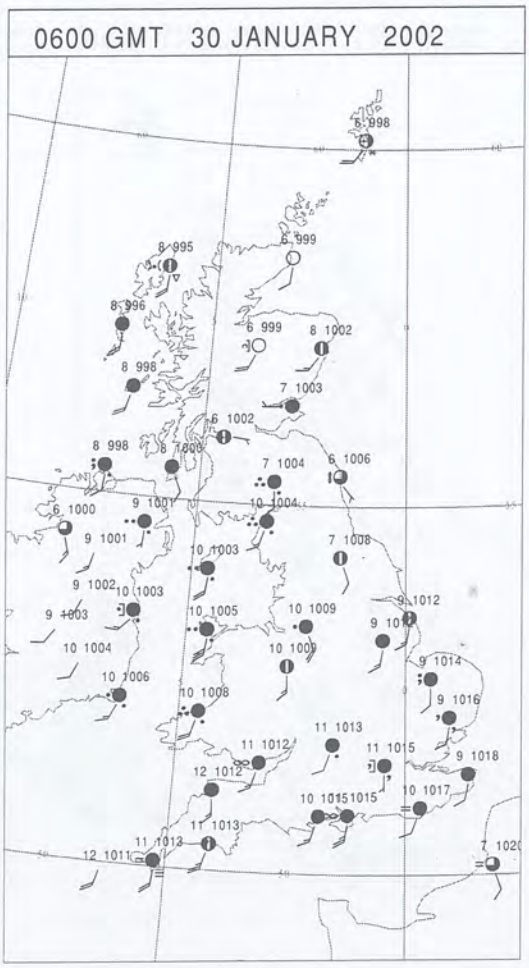

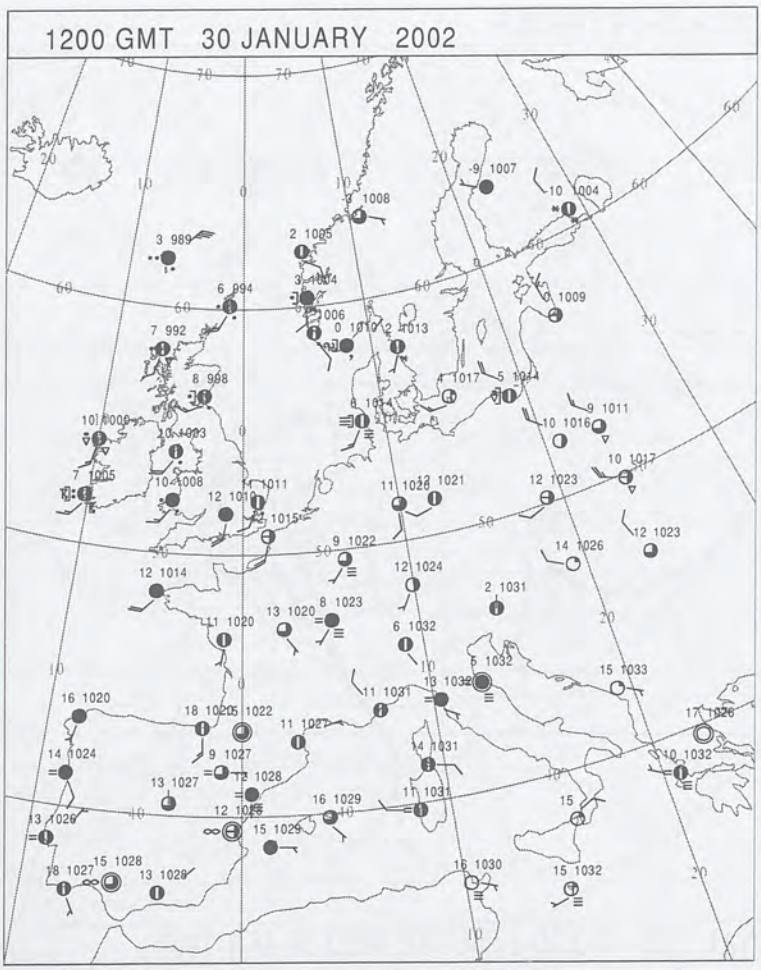

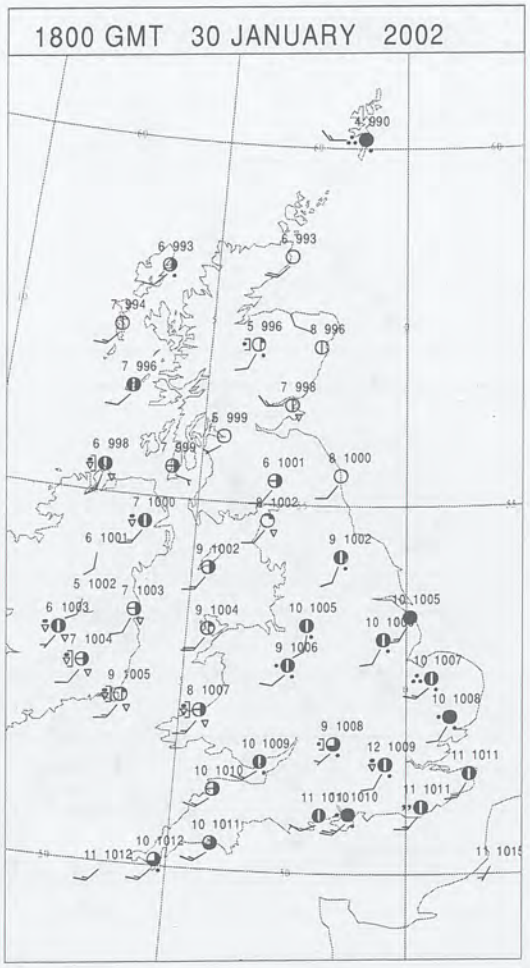

Crown Copyright 2002, All Rights Reserved

SIGNIFICANT WEATHER

Summary of UK Weather for Wednesday 30 January 2002.

A broad band of sometimes heavy rain affected Northern Ireland and southwest Scotland during the early hours of Wednesday morning. Northern Ireland became drier towards the end of the night, by which time the rain had moved across the rest of southern Scotland, and into northwest England, Wales and the far southwest of England. Elsewhere, much of the night was dry although there outbreaks of drizzle towards daybreak, chiefly over southern counties of England.

There was further rain, heavy in places, for northwest England, Wales and southwest England during the morning. The rain edged across the Midlands, East Anglia and southeast England during the afternoon, although the far southeast did manage to stay dry until the evening and experienced some hazy sunshine during the day. Broken cloud and showers followed the rain into western parts.

Much of Scotland had some rain for a time in the morning. Most parts became drier with some bright or sunny spells. However, showers fed into western parts after dark. Northern Ireland had a bright day with occasional sunshine, but also saw some showers late in the day.

It was mostly mild or very mild.

EXTREMES

Highest Maximum:
13.4 Hawarden Airport, Clwyd
Lowest Maximum:
4.0 Lough Fea W.Wks, Londonderry
Lowest Minimum:
-1.2 Aviemore, Inverness-Shire
Lowest Grass Minimum:
-1.6 Dishforth Airfield, North Yorkshire
Most Rain:
16.2 Capel Curig, Gwynnedd
Most Sun:
4.2 Kinloss, Moray (In Grampian R

Crown Copyright 2002, All Rights Reserved

Wednesday 30 January 2002

DAILY CLIMATE DATA

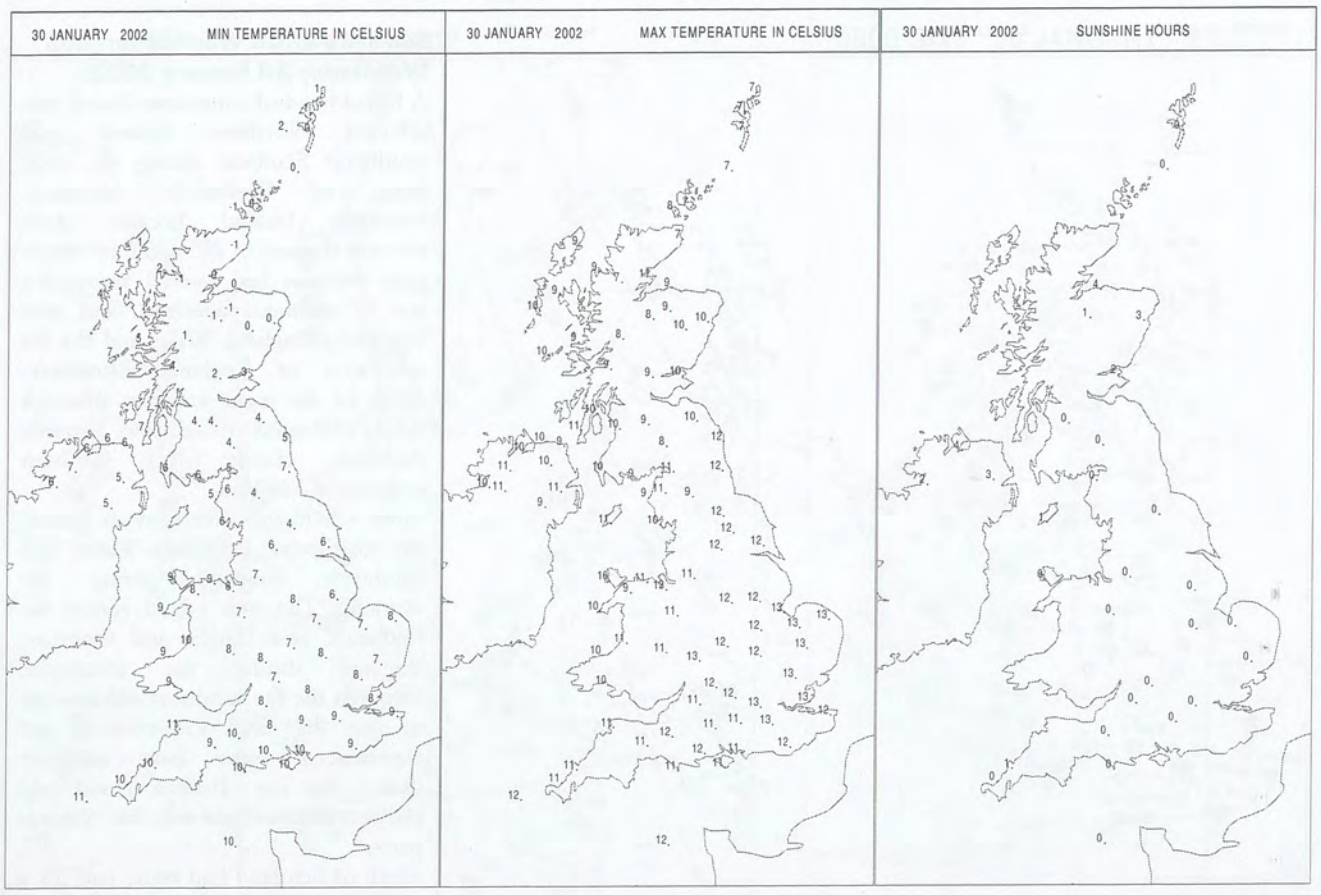

DAILY
WEATHER
SUMMARY

NO SNOW

Crown Copyright 2002, All Rights Reserved

DAILY WEATHER SUMMARY

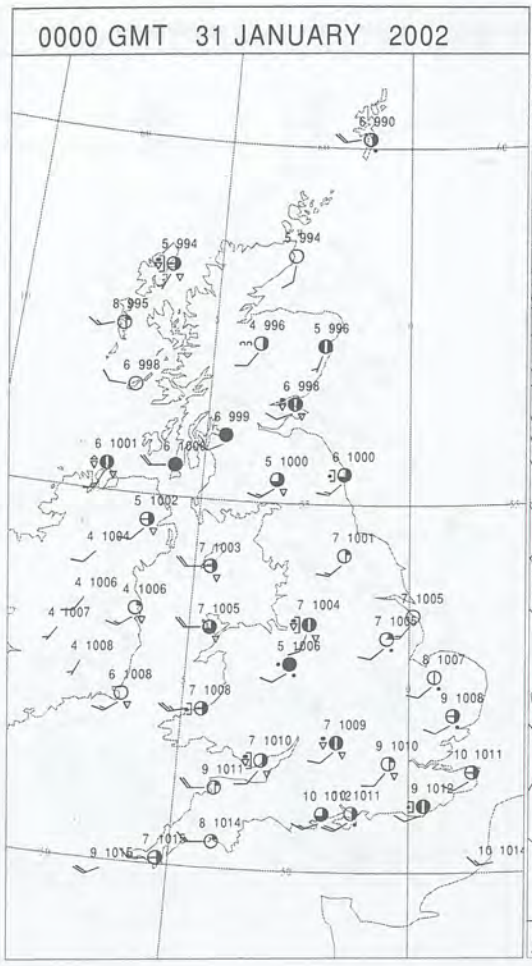

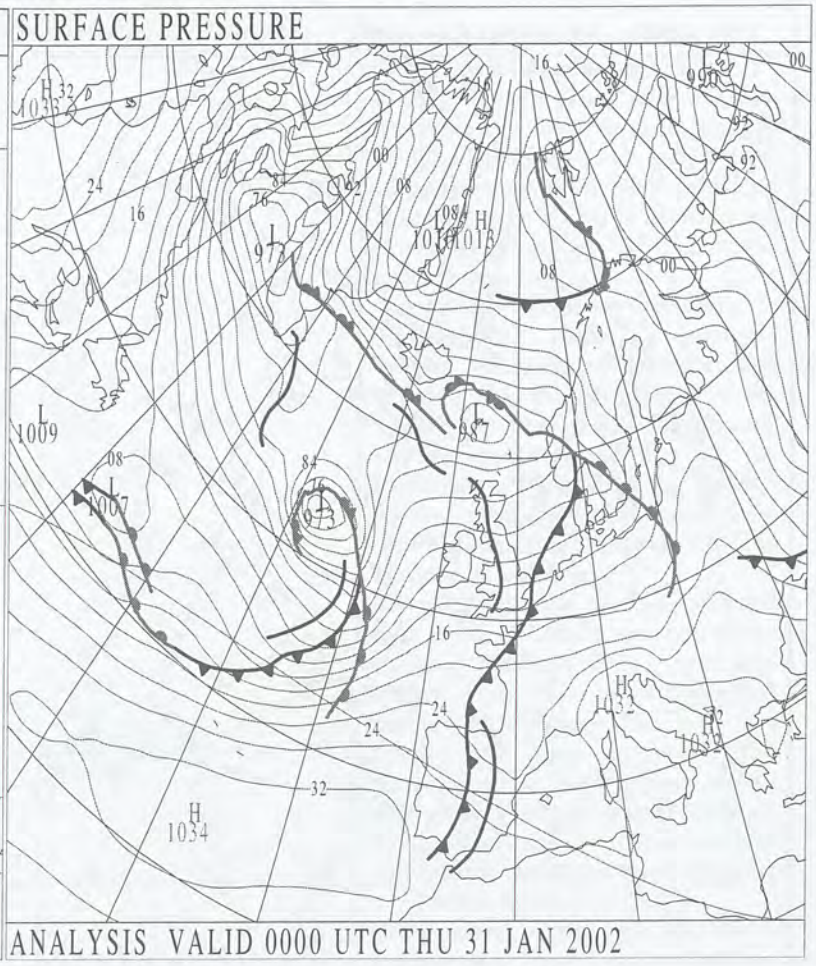

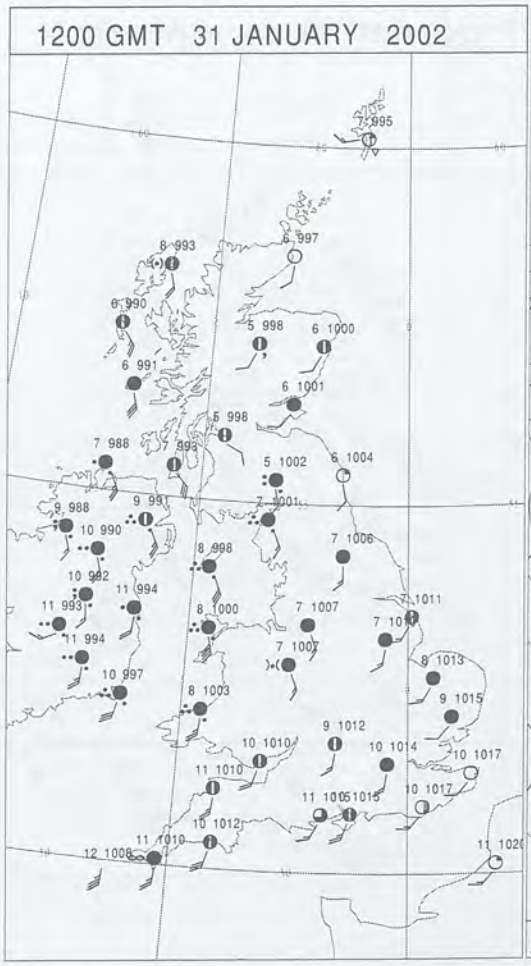

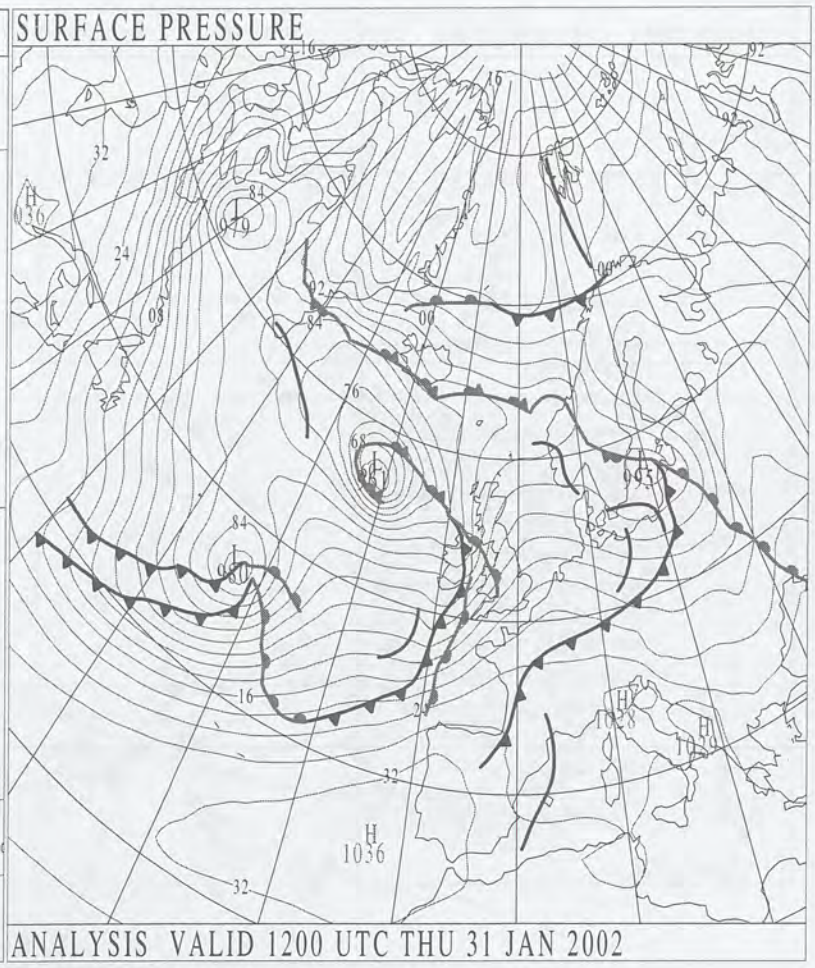

Crown Copyright 2002, All Rights Reserved

SURFACE REPORTS

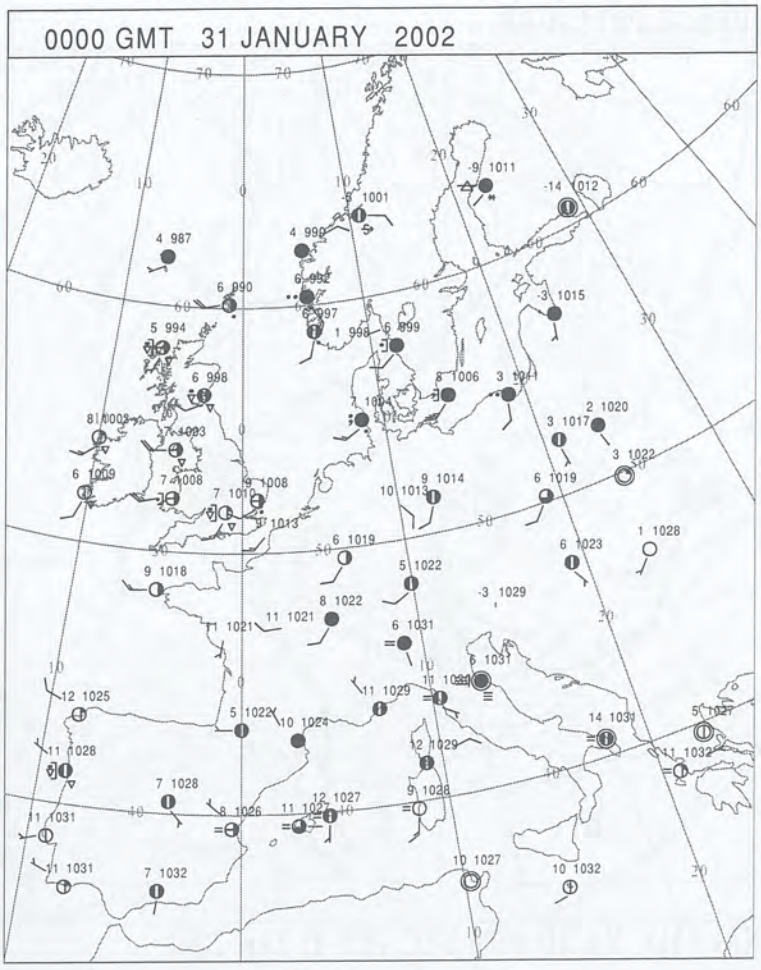

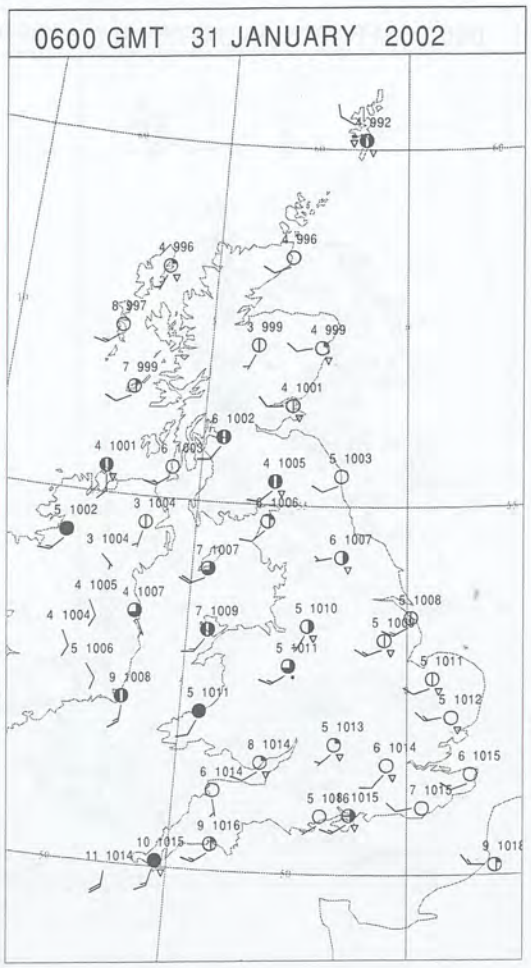

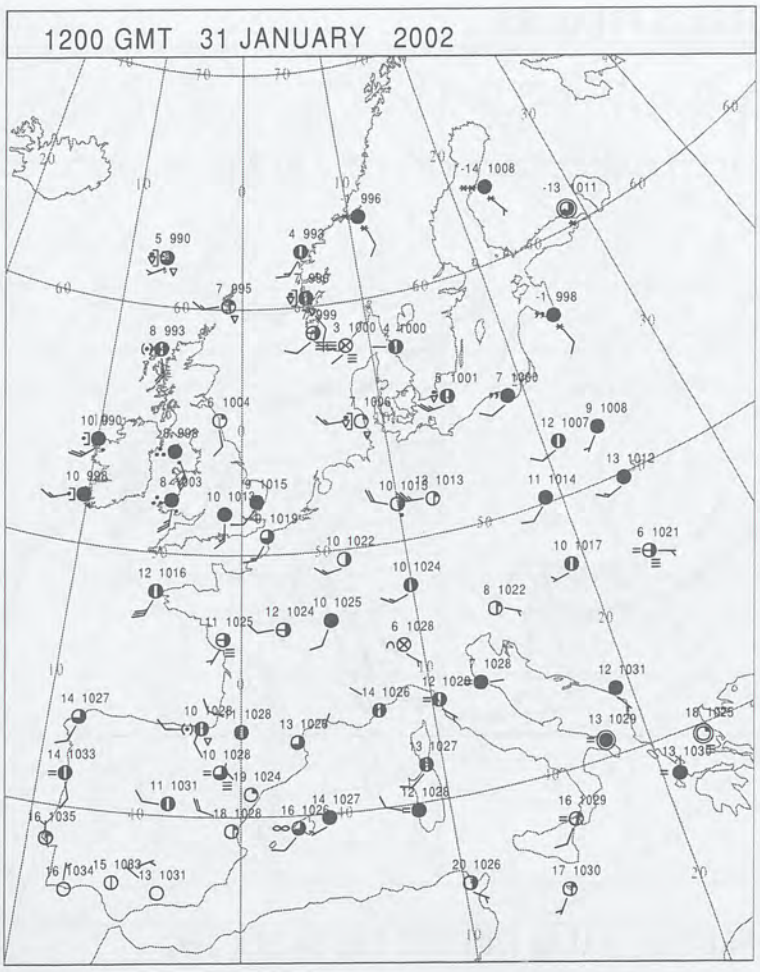

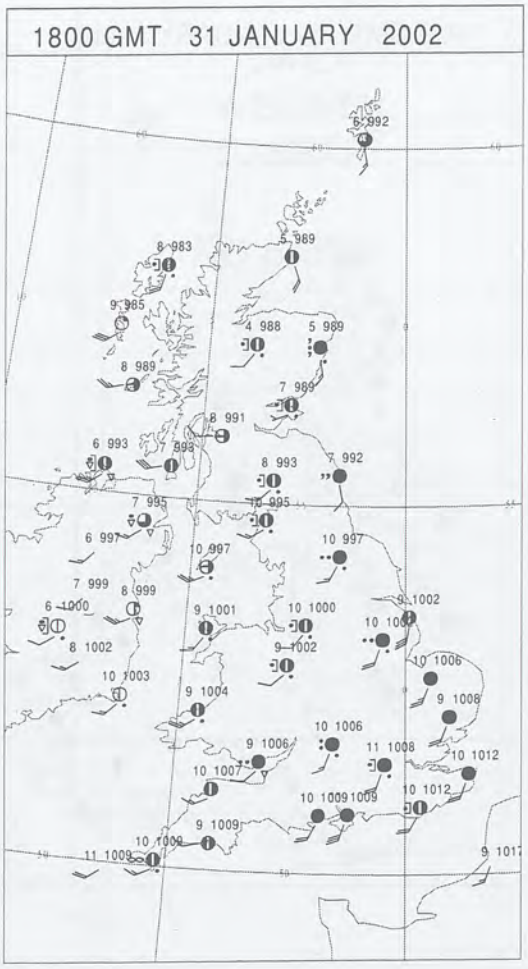

Crown Copyright 2002, All Rights Reserved

SIGNIFICANT WEATHER

Summary of UK Weather for Thursday 31 January 2002.

During the first hours after midnight there were a scattering of showers, some of hail in the south, but by dawn all parts were dry with clear spells. This led to a touch of frost in Scotland and a widespread ground frost in central and northern parts.

During the morning the south to southeasterly winds strengthened bringing rain across Northern Irealnd and into the western fringes of the mainland. This rain subsequently pushed northeast as far as the Hebrides to Manchester by midday. Further to the south and east there were some sunny spells, in the morning, in particular.

All parts save for Shetland clouded over in the afternoon with rain finally reaching Shetland, East Anglia and eastern parts of southeast England during the evening. The rain was briefly very heavy in places and accompanied by some squally winds, with gusts as high as 70 knots at Capel Curig. Many places around southern and western coasts had gusts in excess of 50 knots, however.

Temperatures countrywide were above average with many locations mild or even very mild.

EXTREMES

Highest Maximum:
13.0 Hillsborough, Down
Lowest Maximum:
5.9 Aviemore, Inverness-Shire
5.9 Glenlivet, Banffshire
Lowest Minimum:
0.8 Aboyne, Aberdeenshire
Lowest Grass Minimum:
-4.9 Lossiemouth, Moray (In Grampian R
Most Rain:
53.8 Capel Curig, Gwynnedd
Most Sun:
5.7 Jersey Airport, Jersey

Crown Copyright 2002, All Rights Reserved

DAILY CLIMATE DATA

31 JANUARY 2002 MIN TEMPERATURE IN CELSIUS

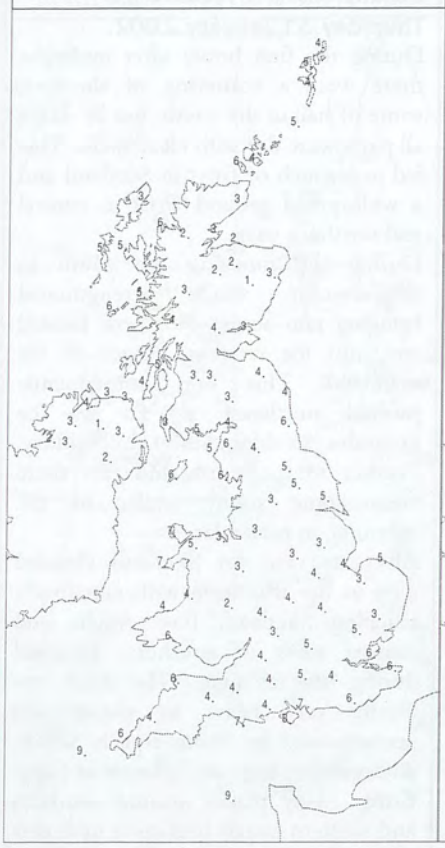

31 JANUARY 2002 MAX TEMPERATURE IN CELSIUS

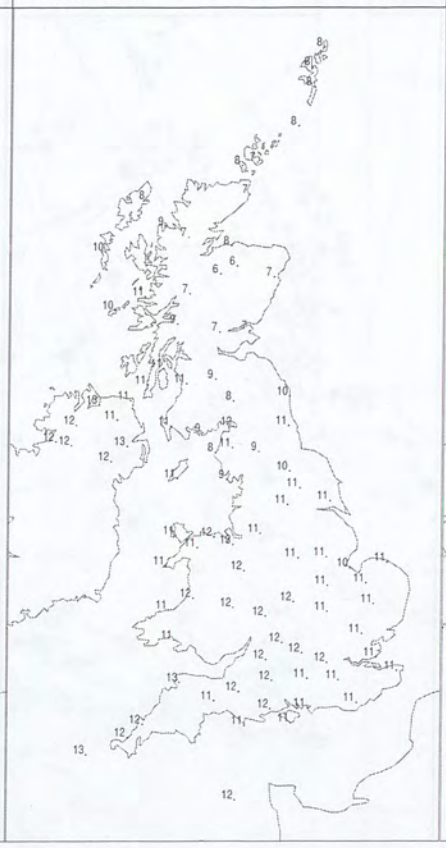

31 JANUARY 2002 SUNSHINE HOURS

31 JANUARY 2002 RAINFALL NIGHT-TIME MM

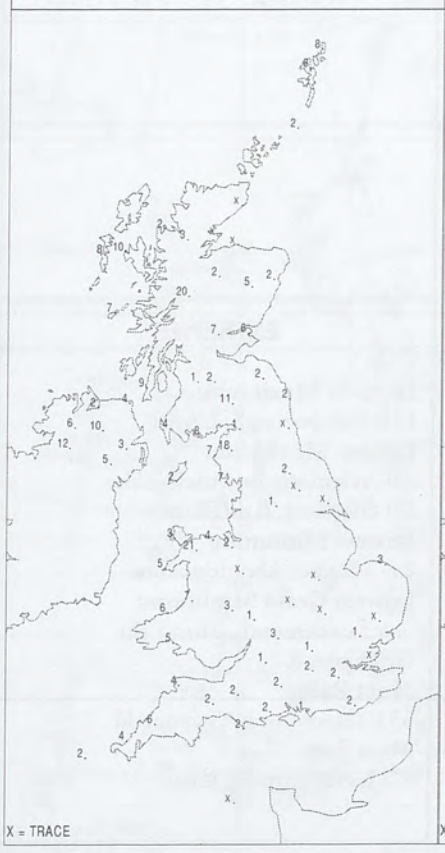

31 JANUARY 2002 RAINFALL DAY-TIME MM

DAILY
WEATHER
SUMMARY

NO SNOW

Crown Copyright 2002, All Rights Reserved